

NOTE: ID numbers (1) through (14) are used in Exhibits 1A, 1B, 3 and 4 attached to the March 3, 2022 staff memo that describes the approach to the Mullan BUILD Water and Sewer Special Development fees. The purpose of the ID numbers is to identify which utility segments a particular parcel is responsible for.


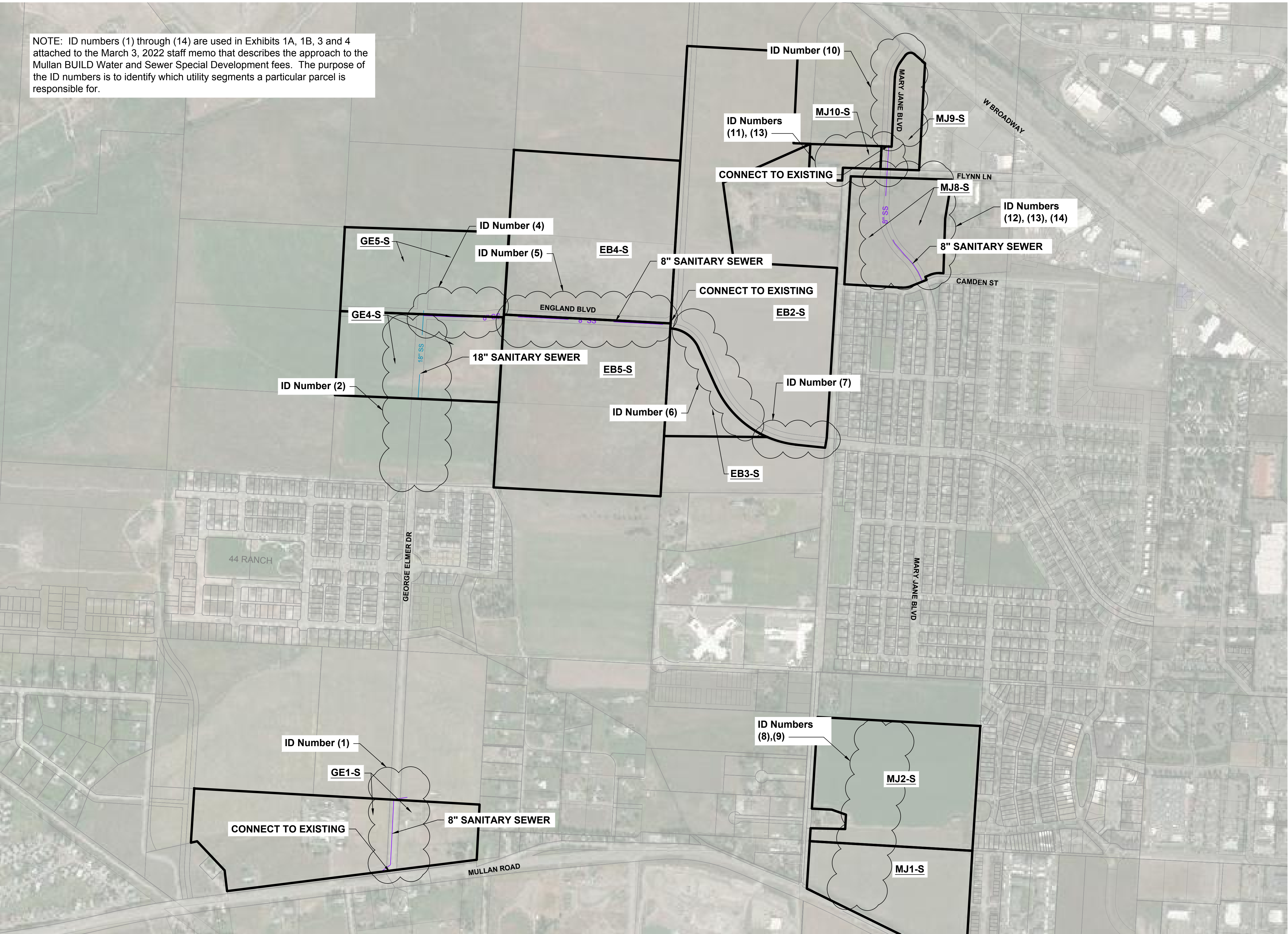


EXHIBIT INDEX

EXHIBIT NUMBER	PROPERTY OWNER
GE1-S	KATHRYN FLYNN FAMILY LTD
GE4-S	FLYNN FAMILY LP
GE5-S	FLYNN FAMILY LP
EB2-S	DOUGHERTY RANCH, LLC
EB3-S	DOUGHERTY RANCH, LLC
EB4-S	DOUGHERTY RANCH, LLC
EB5-S	DOUGHERTY RANCH, LLC
MJ1-S	FLYNN FAMILY LP
MJ2-S	FLYNN FAMILY LP
MJ8-S	LUIKART SHANNON R
MJ9-S	EDGELL 1 LLC
MJ10-S	JAMES DOUGHERTY FAMILY LLC


LEGEND

	8" SS		8" SEWER
	12" SS		12" SEWER
	18" SS		18" SEWER
			PROPERTY LINE
			SUBJECT PROPERTY



REVISION	DATE	DESCRIPTION
-	-	-

DESIGNER	-	PROJ. NO.	-
DRAWN	-	DATE	-
CHECKED	-	SURVEYED	DJ&A, P.C.



MULLAN BUILD

SEWER SYSTEM IMPROVEMENTS
EXHIBIT 2

SHEET	OF
1	1