

NOTE: ID numbers (1) through (14) are used in Exhibits 1A, 1B, 3 and 4 attached to the March 3, 2022 staff memo that describes the approach to the Mullan BUILD Water and Sewer Special Development fees. The purpose of the ID numbers is to identify which utility segments a particular parcel is responsible for.


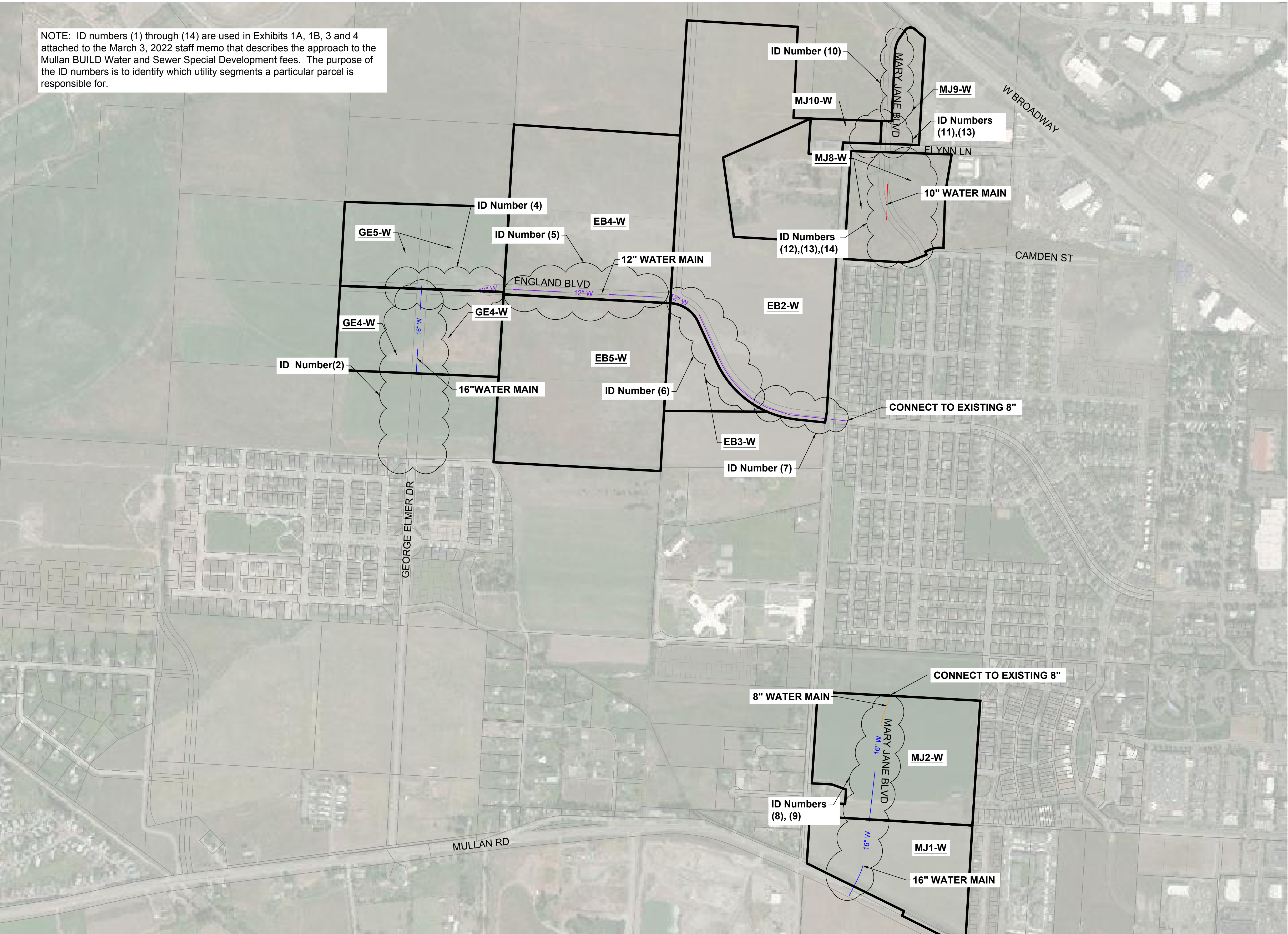


EXHIBIT INDEX

EXHIBIT NUMBER	PROPERTY OWNER
GE4-W	FLYNN FAMILY LP
GE5-W	FLYNN FAMILY LP
EB2-W	DOUGHERTY RANCH, LLC
EB3-W	DOUGHERTY RANCH, LLC
EB4-W	DOUGHERTY RANCH, LLC
EB5-W	DOUGHERTY RANCH, LLC
MJ1-W	FLYNN FAMILY LP
MJ2-W	FLYNN FAMILY LP
MJ8-W	LUIKART SHANNON R
MJ9-W	EDGE 1 LLC
MJ10-W	JAMES DOUGHERTY FAMILY LLC


LEGEND

	8" WATER
	10" WATER
	12" WATER
	16" WATER
	20" WATER
	PROPERTY LINE
	SUBJECT PROPERTY



REVISION	DATE	DESCRIPTION
-	-	-
-	-	-
-	-	-
-	-	-

DESIGNER	-	PROJ. NO.	-
DRAWN	-	DATE	-
CHECKED	-	SURVEYED	DJ&A, P.C.



MULLAN BUILD

WATER SYSTEM IMPROVEMENTS
EXHIBIT 1

SHEET	OF
1	1