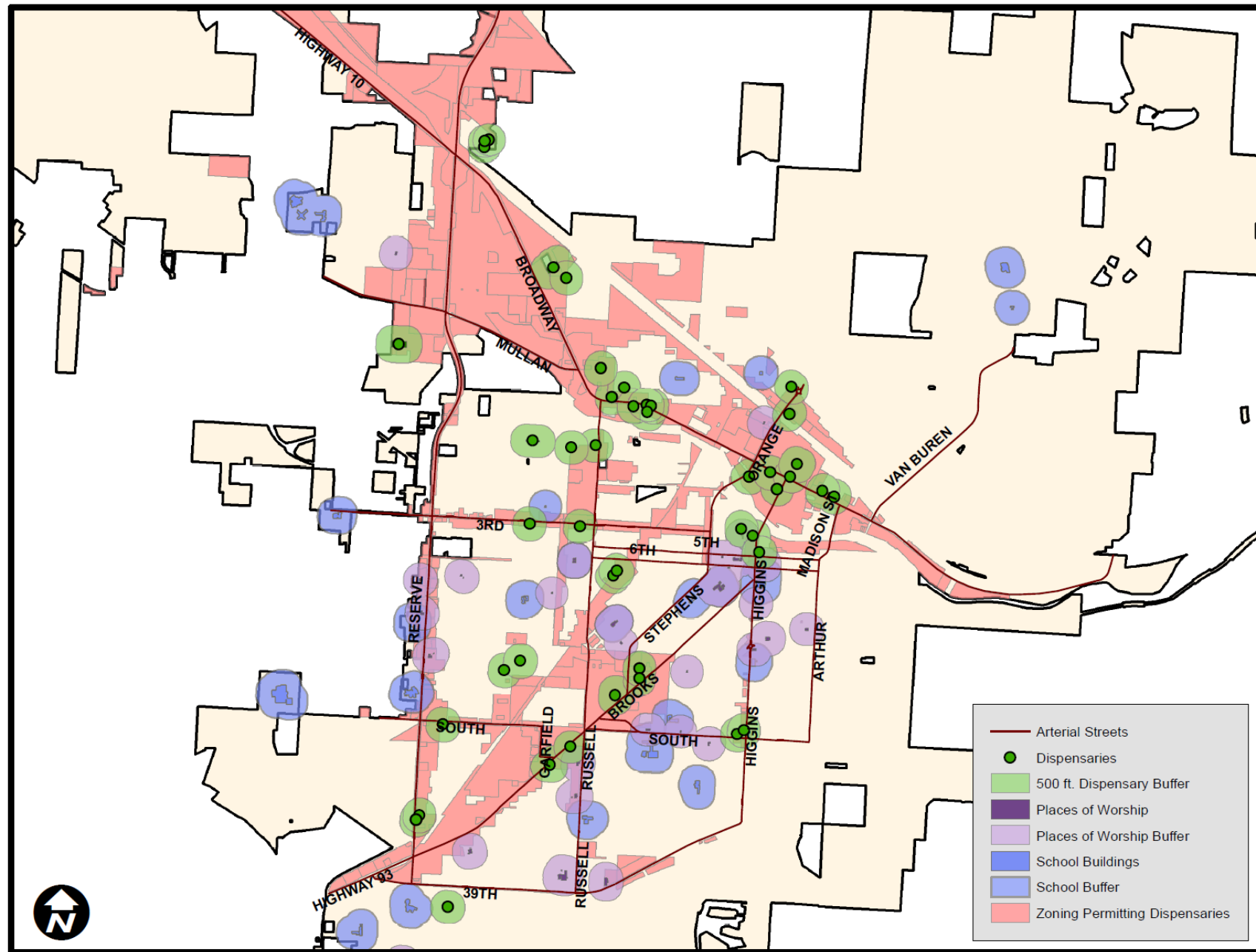


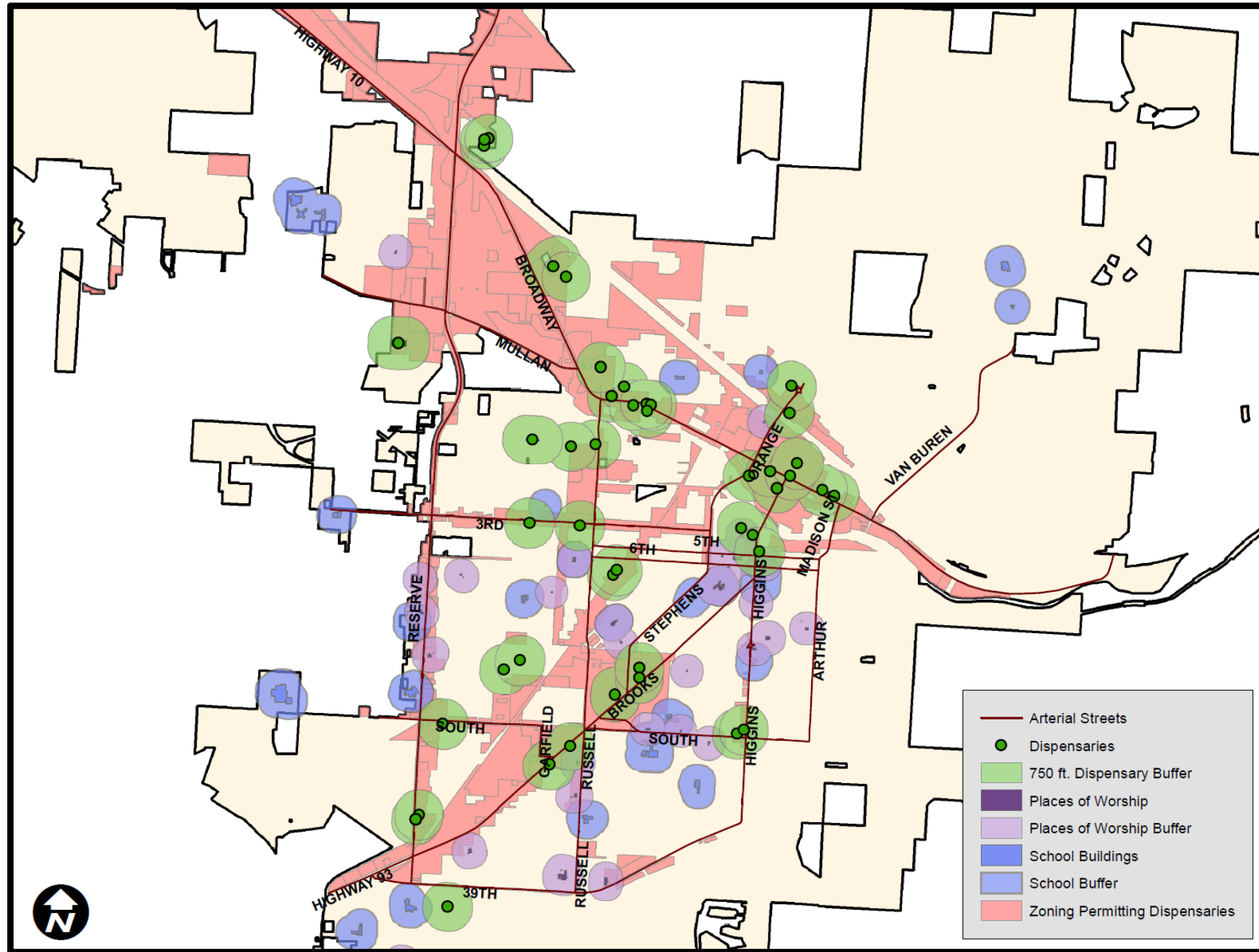
## Dispensary Buffer Maps – October 28<sup>th</sup>, 2021

Community Planning, Development, and Innovation staff are proposing to implement a buffer between cannabis dispensaries. The following maps depict 500, 750, and 1,000 foot buffers from parcels containing existing dispensaries. The buffer is represented by a green ring around the dispensary parcel. A new dispensary would not be permitted within the green rings if a buffer is adopted. Buffer maps showing the entire City as well as specific neighborhoods are provided. Areas within city limits not shown on the map (such as the Development Park) do not currently contain dispensaries. Zoning districts permitting dispensaries are shown in pink. As the buffer increases in size, less space for new dispensaries in permitted zoning districts is available. MCA requires that dispensaries be located at least 500 feet from the entries of schools and places of worship. Schools and buffers from the building footprint are depicted in blue. Places of worship and buffers from the building footprint are depicted in purple. Staff could not identify every entry so building footprints were used as best available data.

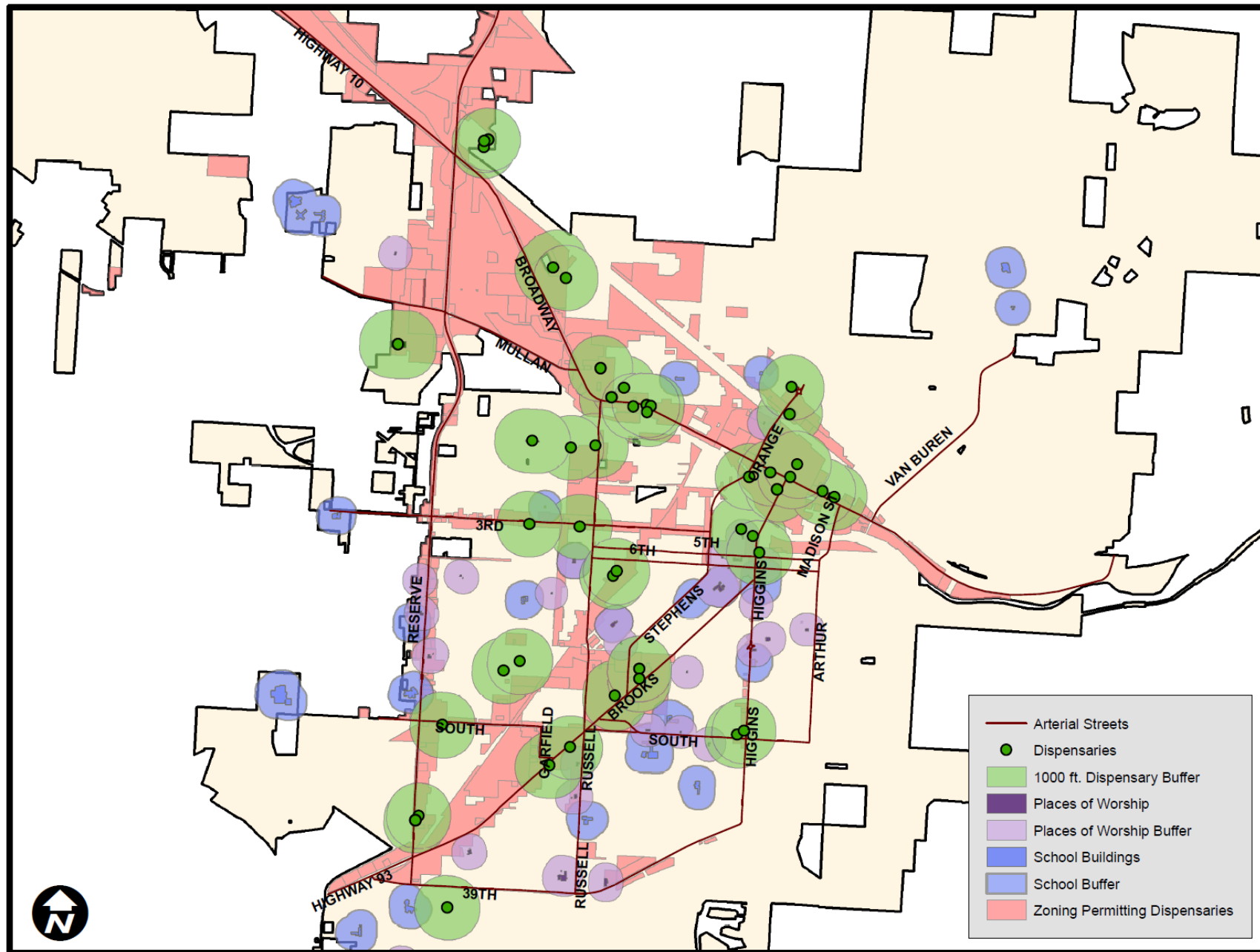
# 500 Foot Dispensary Buffer



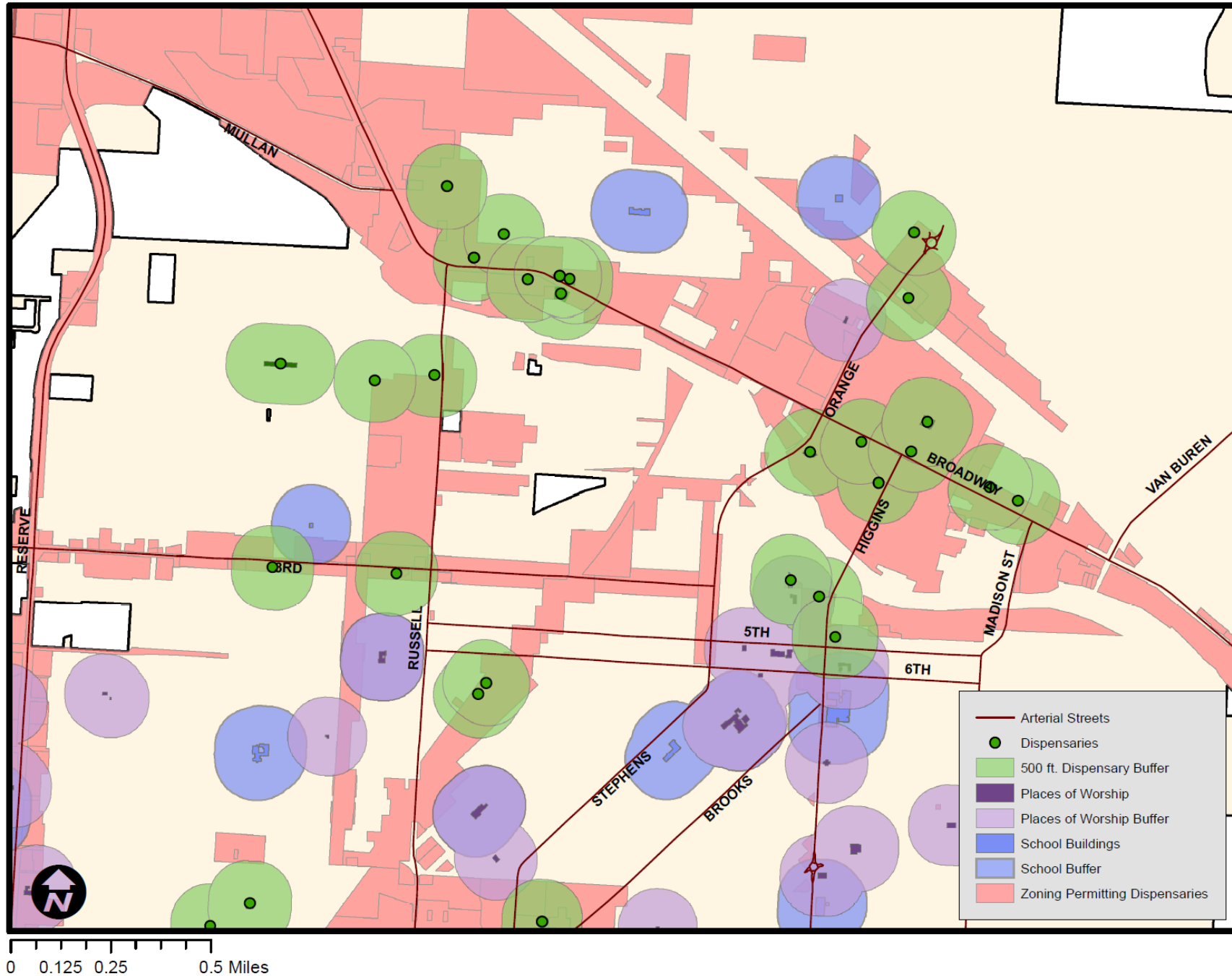
# 750 Foot Dispensary Buffer



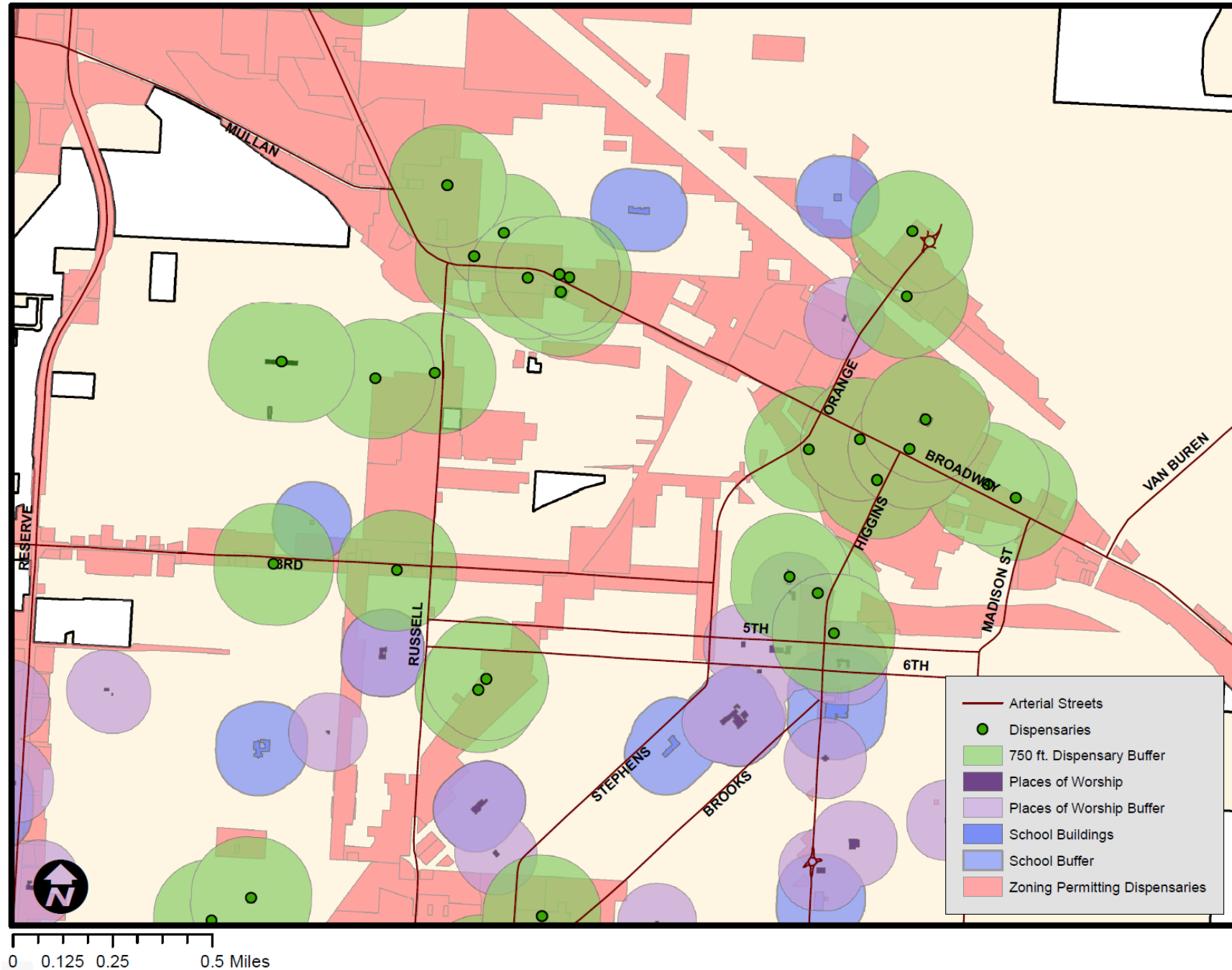
# 1,000 Foot Dispensary Buffer



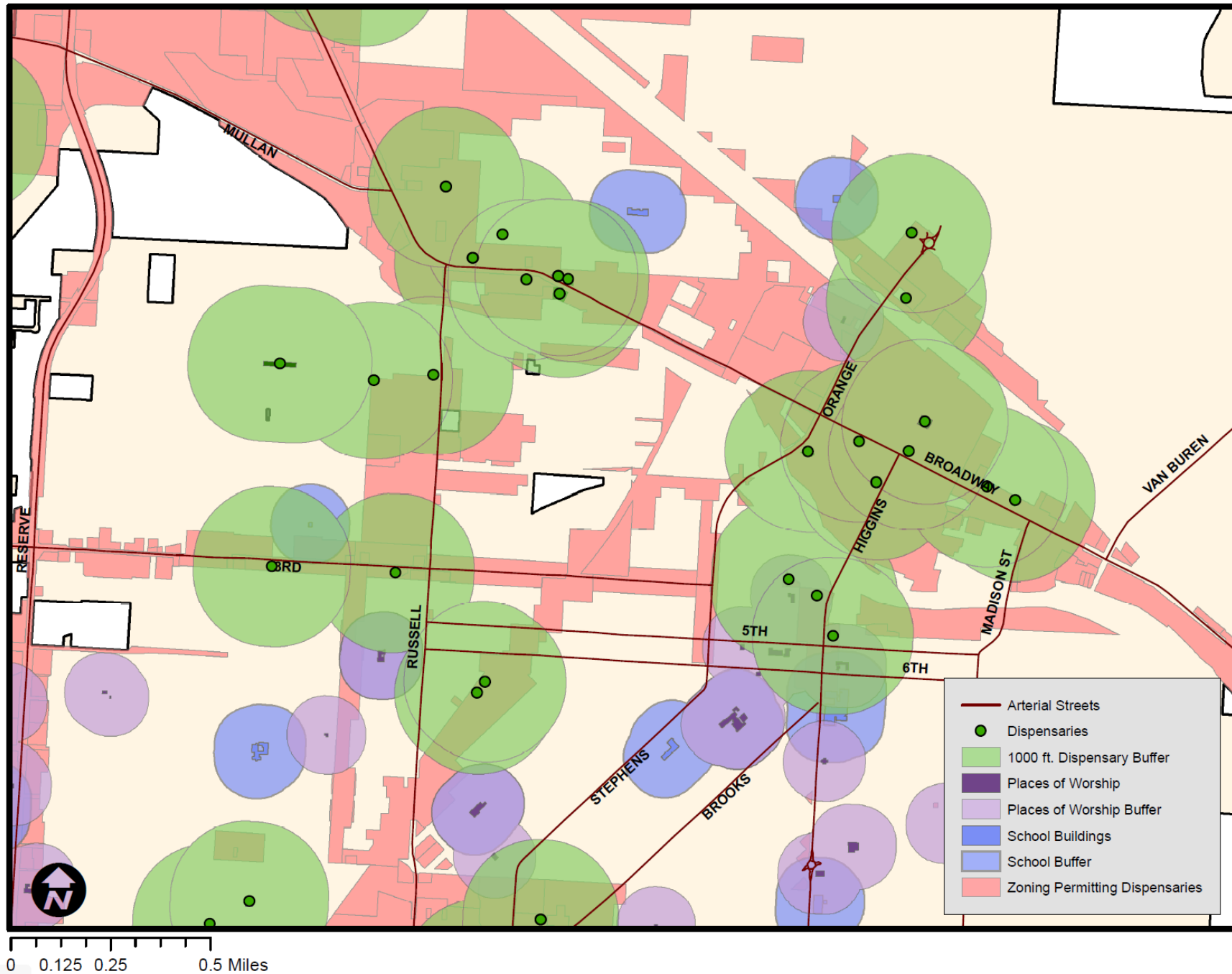
# 500 Foot Dispensary Buffer



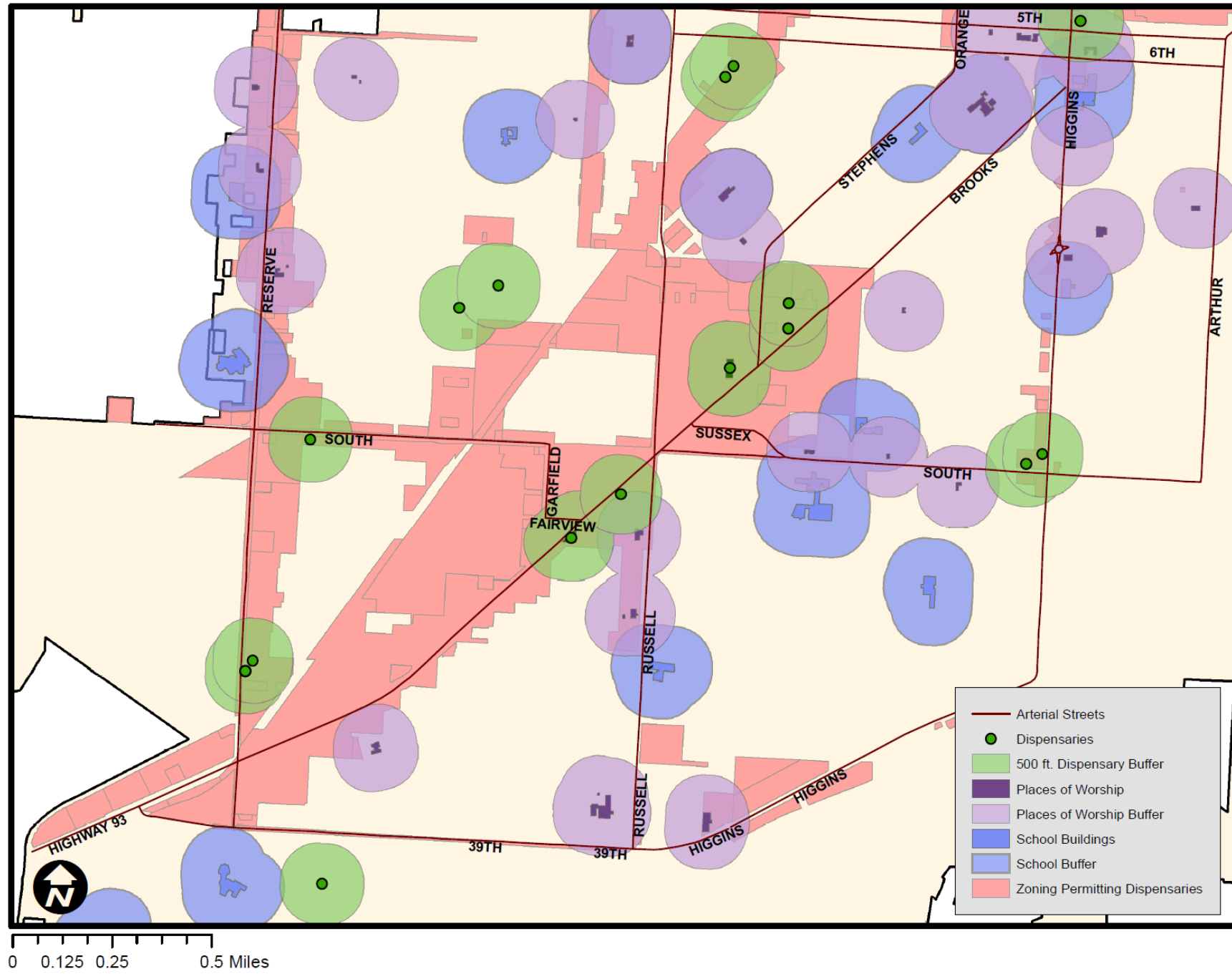
# 750 Foot Dispensary Buffer



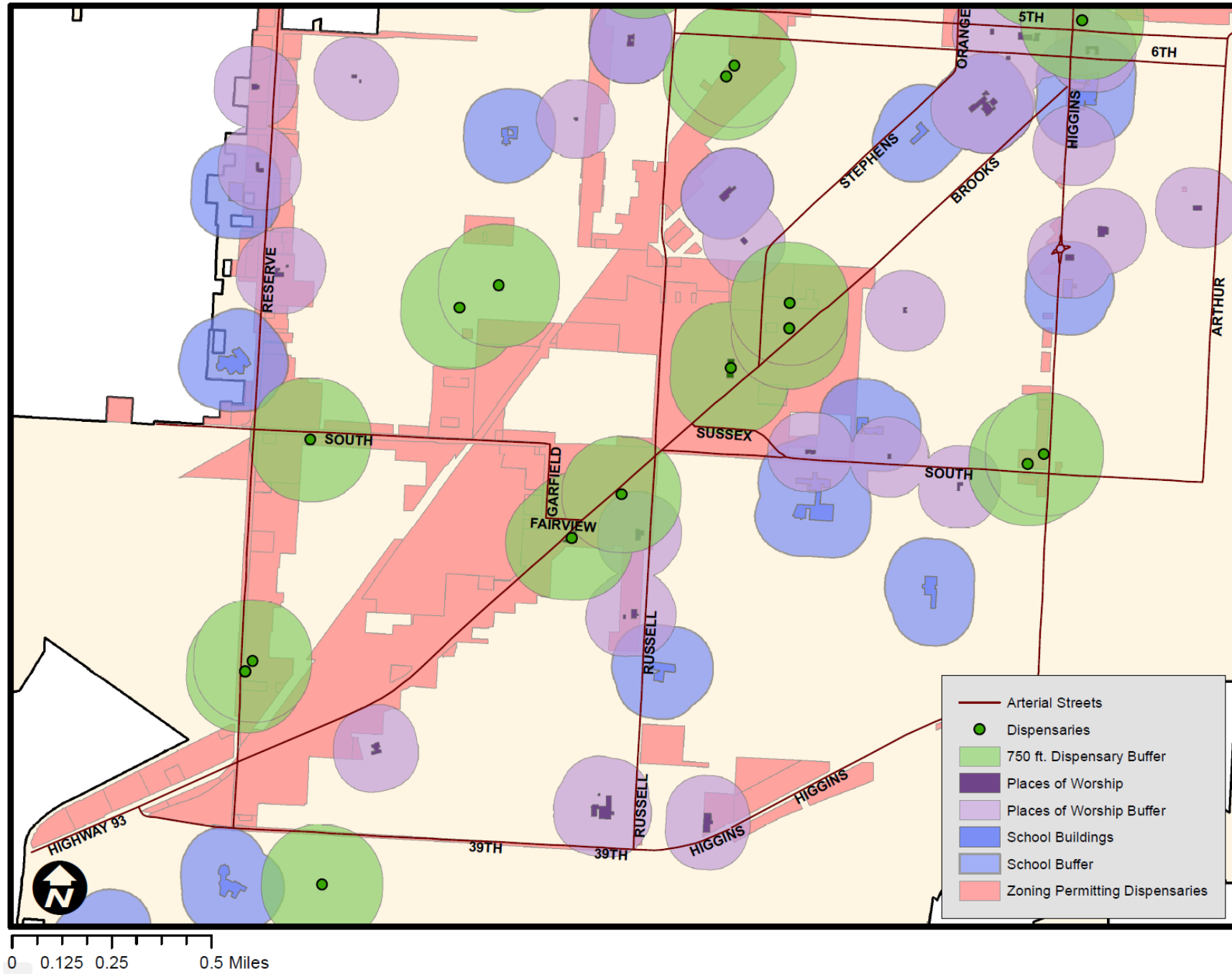
# 1,000 Foot Dispensary Buffer



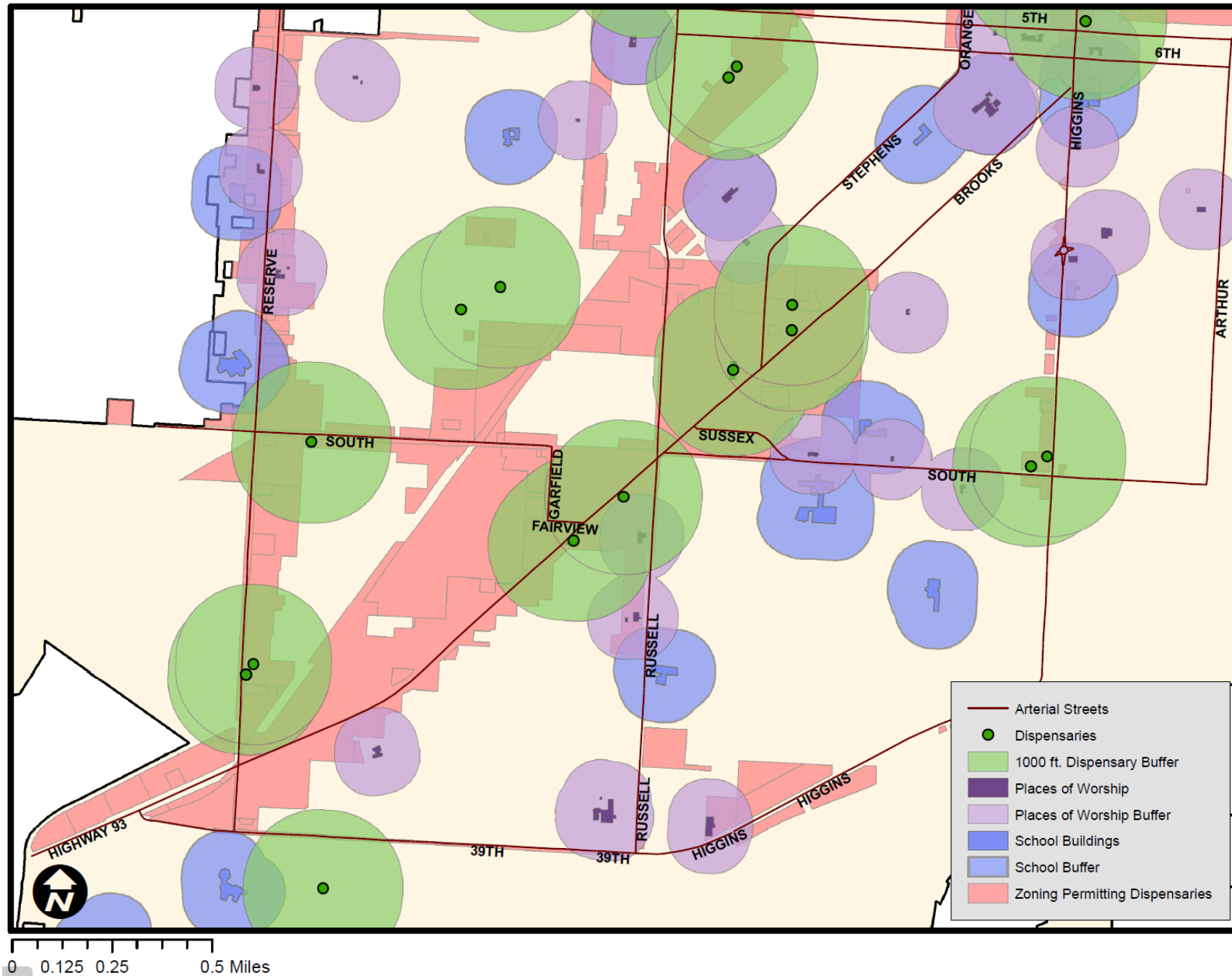
# 500 Foot Dispensary Buffer



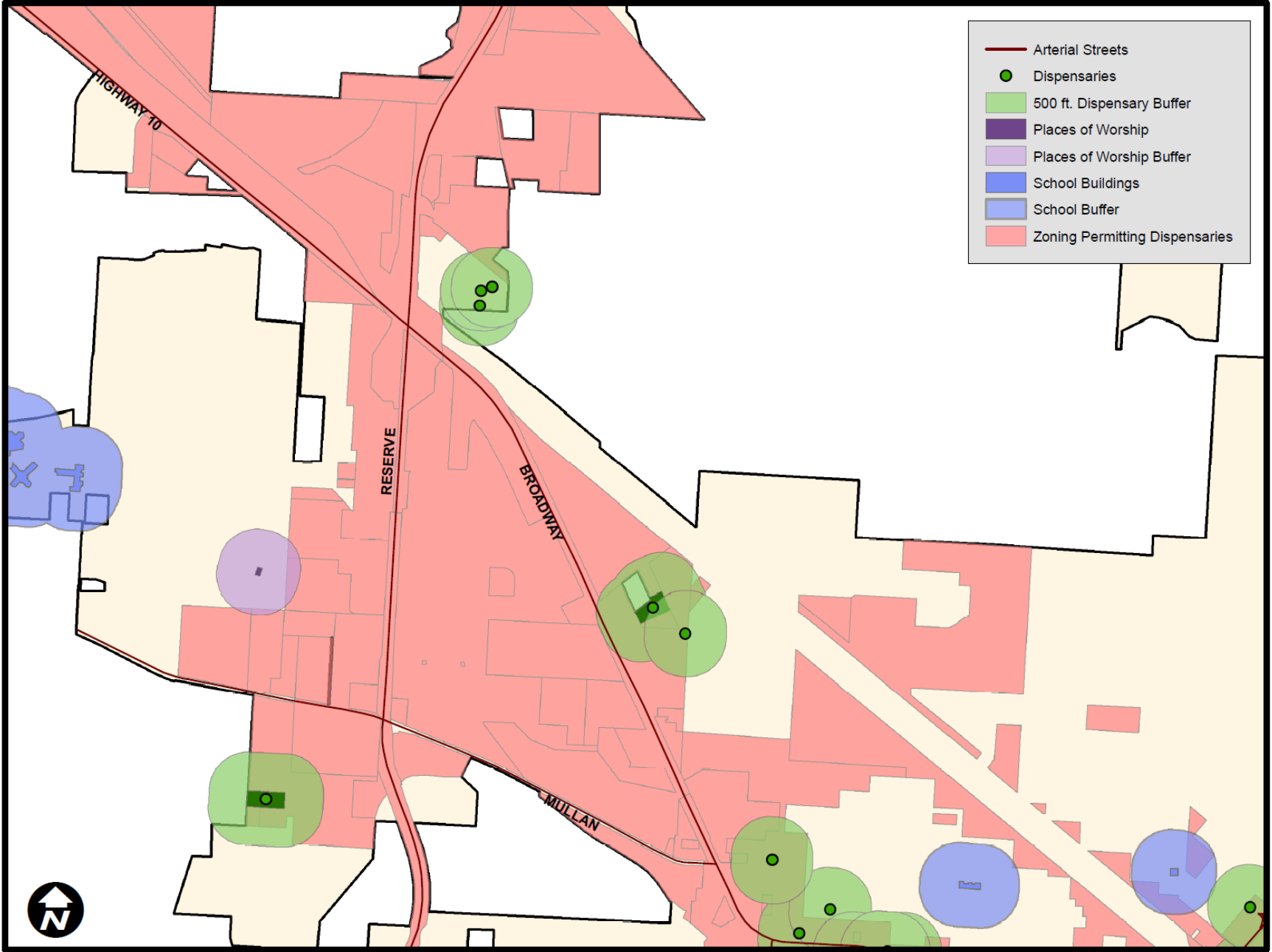
# 750 Foot Dispensary Buffer



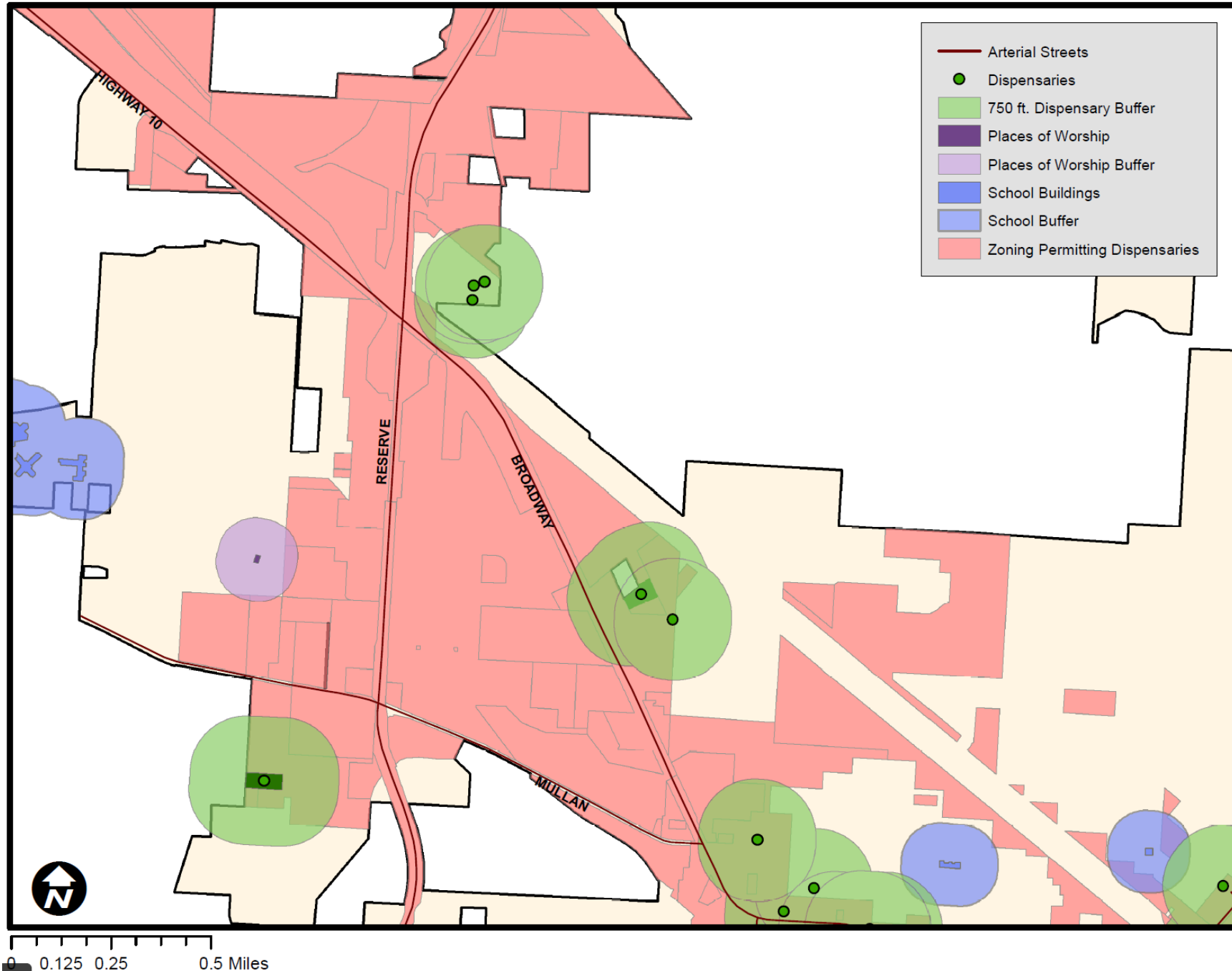
# 1,000 Foot Dispensary Buffer



# 500 Foot Dispensary Buffer



# 750 Foot Dispensary Buffer



# 1,000 Foot Dispensary Buffer

