

NOTE: ID numbers (1) through (14) are used in Exhibits 1A, 1B, 3 and 4 attached to the March 3, 2022 staff memo that describes the approach to the Mullan BUILD Water and Sewer Special Development fees. The purpose of the ID numbers is to identify which utility segments a particular parcel is responsible for.


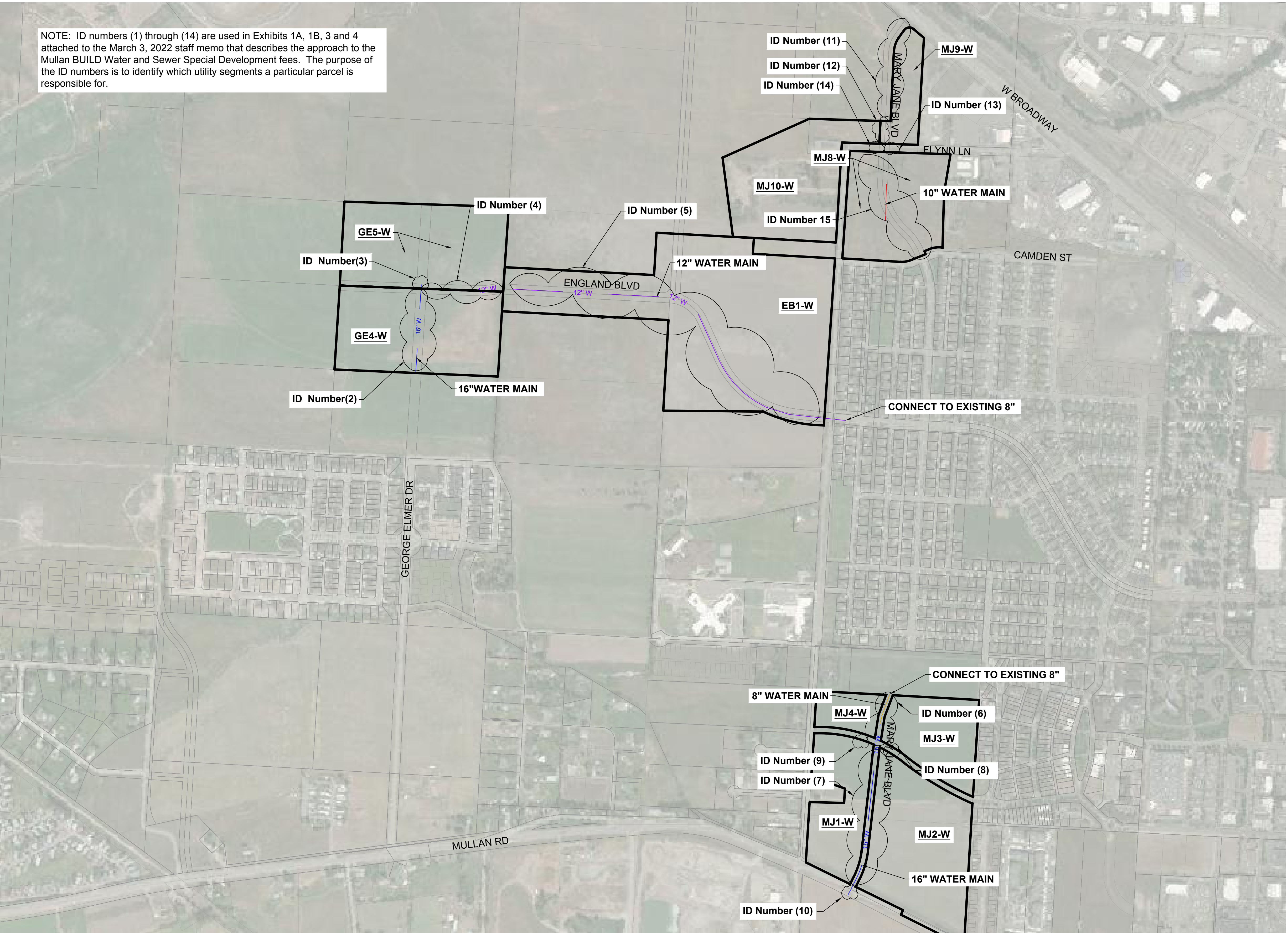


EXHIBIT INDEX

EXHIBIT NUMBER	PROPERTY OWNER
GE4-W	FLYNN FAMILY LP
GE5-W	FLYNN FAMILY LP
EB1-W	DOUGHERTY RANCH, LLC
MJ1-W	FLYNN FAMILY LP
MJ2-W	MULLAN LAND HOLDING LLC
MJ3-W	HEH LLC
MJ4-W	HEH LLC
MJ8-W	LUIKART SHANNON R
MJ9-W	EDGE 1 LLC
MJ10-W	JAMES DOUGHERTY FAMILY LLC


LEGEND

	8" W		8" WATER
	10" W		10" WATER
	12" W		12" WATER
	16" W		16" WATER
	20" W		20" WATER
			PROPERTY LINE
			SUBJECT PROPERTY



REVISION	DATE	DESCRIPTION

DESIGNER		PROJ. NO.	
DRAWN		DATE	
CHECKED		SURVEYED	DJ&A, P.C.



MULLAN BUILD

WATER SYSTEM IMPROVEMENTS
EXHIBIT 1

SHEET	OF
1	1