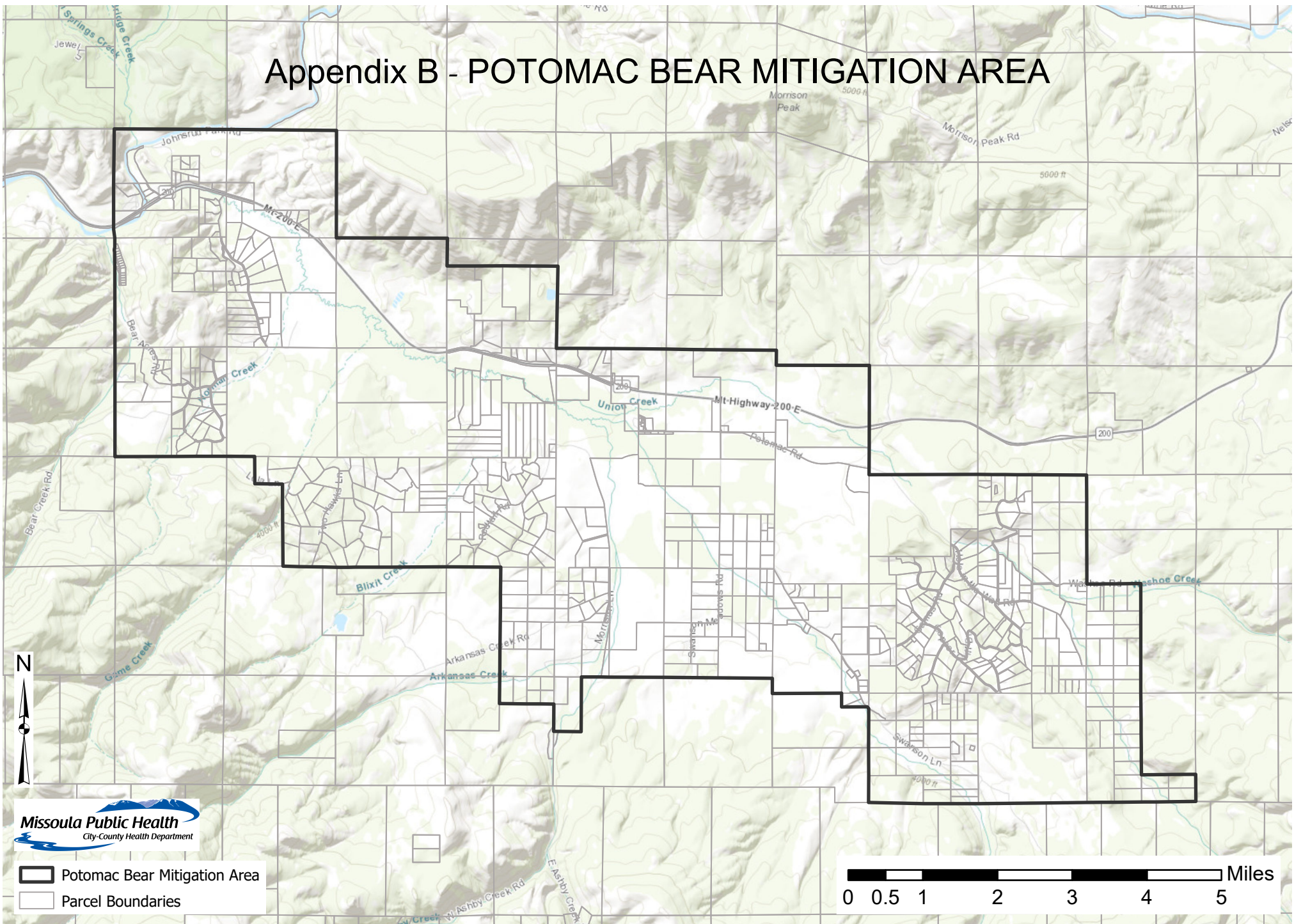




Appendix B - POTOMAC BEAR MITIGATION AREA



Missoula Public Health
City-County Health Department

-  Potomac Bear Mitigation Area
-  Parcel Boundaries

0 0.5 1 2 3 4 5 Miles

The material displayed on this page is informational and should be used for reference only. No reliance should be placed thereon without verifications by the user. Missoula County does not warrant that the information is either complete or accurate. No representation, warranties or covenants of any kind are made by Missoula County. Before acting on the information contained on this page the user should consult original documents. Imagery Credits: Bureau of Land Management, Esri Canada, Esri, HERE, Garmin, INCREMENT P, USGS, METI/NASA, NGA, EPA, USDA