

**PROTEST PETITION – REZONING REQUEST**

I, Mary and Michal De Candia, am a property owner within 150 feet of the subject property where there is a pending zoning change request. The legal descriptions for the subject properties are below.


The current zoning for these parcels is:

Parcel 1: R5.4 Residential (single dwelling), RM1-35 Residential (multi-dwelling) and C1-4 Neighborhood Commercial.

Parcel 2: RM1-35 Residential (multi-dwelling), B2-2 Community Business and C1-4 Neighborhood Commercial.

The proposed zoning for the subject property is RM1-45 Residential (multi-dwelling).

I am signing this petition to indicate my **opposition** to the requested rezoning from R5.4 Residential (single dwelling), RM1-35 Residential (multi-dwelling), B2-2 Community Business and C1-4 Neighborhood Commercial to RM1-45 Residential (multi-dwelling).

Property owner(s) name(s) (printed)	Mary De Candia, Michal De Candia
Property owner address	2802 Rockridge Ct. #1 Missoula, MT 59808
Date	7/27/2020
Signature(s)	

**LEGAL DESCRIPTION OF PROPERTIES PROPOSED FOR REZONE**

Parcel 1: Government Lot 4 and Portion B of COS 4831; in Section 5, Township 13 North, Range 19 West, P.M.M.

Parcel 2: Portion C of COS 4831, Parcel A & C of COS 3750 and Portion A of the amended plat of Commerce Center Phase II, all in Section 5, Township 13 North, Range 19 West, P.M.M.

**PROTEST PETITION – REZONING REQUEST**

I, Joseph Samvelka, am a property owner within 150 feet of the subject property where there is a pending zoning change request. The legal descriptions for the subject properties are below.

The current zoning for these parcels is:

Parcel 1: R5.4 Residential (single dwelling), RM1-35 Residential (multi-dwelling) and C1-4 Neighborhood Commercial.

Parcel 2: RM1-35 Residential (multi-dwelling), B2-2 Community Business and C1-4 Neighborhood Commercial.

The proposed zoning for the subject property is RM1-45 Residential (multi-dwelling).

I am signing this petition to indicate my **opposition** to the requested rezoning from R5.4 Residential (single dwelling), RM1-35 Residential (multi-dwelling), B2-2 Community Business and C1-4 Neighborhood Commercial to RM1-45 Residential (multi-dwelling).

Property owner(s) name(s) (printed) <u>Joseph J. Samvelka</u>	
Property owner address <u>2805 Lowndge Ct #6 Missoula, MT 59808</u>	
Date <u>7/27/20</u>	
Signature(s) <u>Joseph J. Samvelka</u>	

**LEGAL DESCRIPTION OF PROPERTIES PROPOSED FOR REZONE**

Parcel 1: Government Lot 4 and Portion B of COS 4831; in Section 5, Township 13 North, Range 19 West, P.M.M.

Parcel 2: Portion C of COS 4831, Parcel A & C of COS 3750 and Portion A of the amended plat of Commerce Center Phase II, all in Section 5, Township 13 North, Range 19 West, P.M.M.

**PROTEST PETITION – REZONING REQUEST**

I, Taylor Jordan, am a property owner within 150 feet of the subject property where there is a pending zoning change request. The legal descriptions for the subject properties are below.

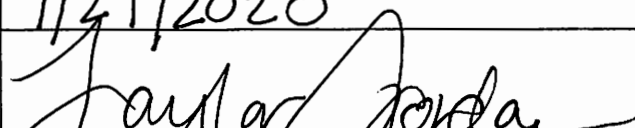
The current zoning for these parcels is:

Parcel 1: R5.4 Residential (single dwelling), RM1-35 Residential (multi-dwelling) and C1-4 Neighborhood Commercial.

Parcel 2: RM1-35 Residential (multi-dwelling), B2-2 Community Business and C1-4 Neighborhood Commercial.

The proposed zoning for the subject property is RM1-45 Residential (multi-dwelling).

I am signing this petition to indicate my **opposition** to the requested rezoning from R5.4 Residential (single dwelling), RM1-35 Residential (multi-dwelling), B2-2 Community Business and C1-4 Neighborhood Commercial to RM1-45 Residential (multi-dwelling).

Property owner(s) name(s) (printed)	Taylor Jordan
Property owner address	2803 Rockridge Court #4 Missoula, MT 59808
Date	7/27/2020
Signature(s)	

**LEGAL DESCRIPTION OF PROPERTIES PROPOSED FOR REZONE**

Parcel 1: Government Lot 4 and Portion B of COS 4831; in Section 5, Township 13 North, Range 19 West, P.M.M.

Parcel 2: Portion C of COS 4831, Parcel A & C of COS 3750 and Portion A of the amended plat of Commerce Center Phase II, all in Section 5, Township 13 North, Range 19 West, P.M.M.

**PROTEST PETITION – REZONING REQUEST**

I, BRETT DOLL, am a property owner within 150 feet of the subject property where there is a pending zoning change request. The legal descriptions for the subject properties are below.


The current zoning for these parcels is:

Parcel 1: R5.4 Residential (single dwelling), RM1-35 Residential (multi-dwelling) and C1-4 Neighborhood Commercial.

Parcel 2: RM1-35 Residential (multi-dwelling), B2-2 Community Business and C1-4 Neighborhood Commercial.

The proposed zoning for the subject property is RM1-45 Residential (multi-dwelling).

I am signing this petition to indicate my **opposition** to the requested rezoning from R5.4 Residential (single dwelling), RM1-35 Residential (multi-dwelling), B2-2 Community Business and C1-4 Neighborhood Commercial to RM1-45 Residential (multi-dwelling).

Property owner(s) name(s) (printed)	BRETT MICHAEL DOLL
Property owner address	2201 HIGHCLIFF CT #2 MISSOULA MT 59808
Date	28 JUL 2020
Signature(s)	

**LEGAL DESCRIPTION OF PROPERTIES PROPOSED FOR REZONE**

Parcel 1: Government Lot 4 and Portion B of COS 4831; in Section 5, Township 13 North, Range 19 West, P.M.M.

Parcel 2: Portion C of COS 4831, Parcel A & C of COS 3750 and Portion A of the amended plat of Commerce Center Phase II, all in Section 5, Township 13 North, Range 19 West, P.M.M.

**PROTEST PETITION – REZONING REQUEST**

I, James Barthoud & Judith Billingslea, am a property owner within 150 feet of the subject property where there is a pending zoning change request. The legal descriptions for the subject properties are below.


The current zoning for these parcels is:

Parcel 1: R5.4 Residential (single dwelling), RM1-35 Residential (multi-dwelling) and C1-4 Neighborhood Commercial.

Parcel 2: RM1-35 Residential (multi-dwelling), B2-2 Community Business and C1-4 Neighborhood Commercial.

The proposed zoning for the subject property is RM1-45 Residential (multi-dwelling).

I am signing this petition to indicate my **opposition** to the requested rezoning from R5.4 Residential (single dwelling), RM1-35 Residential (multi-dwelling), B2-2 Community Business and C1-4 Neighborhood Commercial to RM1-45 Residential (multi-dwelling).

Property owner(s) name(s) (printed)	James Barthoud Judith Billingslea
Property owner address	2805 Lowridge Ct. No. 9 Missoula, MONTANA 59808
Date	July 18 2020
Signature(s)	

**LEGAL DESCRIPTION OF PROPERTIES PROPOSED FOR REZONE**

Parcel 1: Government Lot 4 and Portion B of COS 4831; in Section 5, Township 13 North, Range 19 West, P.M.M.

Parcel 2: Portion C of COS 4831, Parcel A & C of COS 3750 and Portion A of the amended plat of Commerce Center Phase II, all in Section 5, Township 13 North, Range 19 West, P.M.M.

PROTEST PETITION – REZONING REQUEST

I, Erin M. Nuzzo, am a property owner within 150 feet of the subject property where there is a pending zoning change request. The legal descriptions for the subject properties are below.

The current zoning for these parcels is:

Parcel 1: R5.4 Residential (single dwelling), RM1-35 Residential (multi-dwelling) and C1-4 Neighborhood Commercial.

Parcel 2: RM1-35 Residential (multi-dwelling), B2-2 Community Business and C1-4 Neighborhood Commercial.

The proposed zoning for the subject property is RM1-45 Residential (multi-dwelling).

I am signing this petition to indicate my **opposition** to the requested rezoning from R5.4 Residential (single dwelling), RM1-35 Residential (multi-dwelling), B2-2 Community Business and C1-4 Neighborhood Commercial to RM1-45 Residential (multi-dwelling).

Property owner(s) name(s) (printed)	Erin M. Nuzzo
Property owner address	2800 Highcliff Ct, #5 Missoula, MT 59808
Date	July 18, 2020
Signature(s)	Erin M. Nuzzo

LEGAL DESCRIPTION OF PROPERTIES PROPOSED FOR REZONE

Parcel 1: Government Lot 4 and Portion B of COS 4831; in Section 5, Township 13 North, Range 19 West, P.M.M.

Parcel 2: Portion C of COS 4831, Parcel A & C of COS 3750 and Portion A of the amended plat of Commerce Center Phase II, all in Section 5, Township 13 North, Range 19 West, P.M.M.

**PROTEST PETITION – REZONING REQUEST**

I, KATHERINE FISCHER, am a property owner within 150 feet of the subject property where there is a pending zoning change request. The legal descriptions for the subject properties are below.


The current zoning for these parcels is:

Parcel 1: R5.4 Residential (single dwelling), RM1-35 Residential (multi-dwelling) and C1-4 Neighborhood Commercial.

Parcel 2: RM1-35 Residential (multi-dwelling), B2-2 Community Business and C1-4 Neighborhood Commercial.

The proposed zoning for the subject property is RM1-45 Residential (multi-dwelling).

I am signing this petition to indicate my **opposition** to the requested rezoning from R5.4 Residential (single dwelling), RM1-35 Residential (multi-dwelling), B2-2 Community Business and C1-4 Neighborhood Commercial to RM1-45 Residential (multi-dwelling).

Property owner(s) name(s) (printed)	KATHERINE FISCHER
Property owner address	2815 LOWRIDGE COURT #6
Date	7/18/20
Signature(s)	

**LEGAL DESCRIPTION OF PROPERTIES PROPOSED FOR REZONE**

Parcel 1: Government Lot 4 and Portion B of COS 4831; in Section 5, Township 13 North, Range 19 West, P.M.M.

Parcel 2: Portion C of COS 4831, Parcel A & C of COS 3750 and Portion A of the amended plat of Commerce Center Phase II, all in Section 5, Township 13 North, Range 19 West, P.M.M.

PROTEST PETITION – REZONING REQUEST

I, Michelle Faith HEALD, am a property owner within 150 feet of the subject property where there is a pending zoning change request. The legal descriptions for the subject properties are below.


The current zoning for these parcels is:

Parcel 1: R5.4 Residential (single dwelling), RM1-35 Residential (multi-dwelling) and C1-4 Neighborhood Commercial.

Parcel 2: RM1-35 Residential (multi-dwelling), B2-2 Community Business and C1-4 Neighborhood Commercial.

The proposed zoning for the subject property is RM1-45 Residential (multi-dwelling).

I am signing this petition to indicate my **opposition** to the requested rezoning from R5.4 Residential (single dwelling), RM1-35 Residential (multi-dwelling), B2-2 Community Business and C1-4 Neighborhood Commercial to RM1-45 Residential (multi-dwelling).

Property owner(s) name(s) (printed)	Michelle Faith HEALD
Property owner address	2800 Highcliff Court #7 Missoula, MT, 59808
Date	07.18.2020
Signature(s)	

LEGAL DESCRIPTION OF PROPERTIES PROPOSED FOR REZONE

Parcel 1: Government Lot 4 and Portion B of COS 4831; in Section 5, Township 13 North, Range 19 West, P.M.M.

Parcel 2: Portion C of COS 4831, Parcel A & C of COS 3750 and Portion A of the amended plat of Commerce Center Phase II, all in Section 5, Township 13 North, Range 19 West, P.M.M.



**PROTEST PETITION – REZONING REQUEST**

I, Erika Seheben, am a property owner within 150 feet of the subject property where there is a pending zoning change request. The legal descriptions for the subject properties are below.

The current zoning for these parcels is:

Parcel 1: R5.4 Residential (single dwelling), RM1-35 Residential (multi-dwelling) and C1-4 Neighborhood Commercial.

Parcel 2: RM1-35 Residential (multi-dwelling), B2-2 Community Business and C1-4 Neighborhood Commercial.

The proposed zoning for the subject property is RM1-45 Residential (multi-dwelling).

I am signing this petition to indicate my **opposition** to the requested rezoning from R5.4 Residential (single dwelling), RM1-35 Residential (multi-dwelling), B2-2 Community Business and C1-4 Neighborhood Commercial to RM1-45 Residential (multi-dwelling).

Property owner(s) name(s) (printed)	Erika Seheben
Property owner address	2805 Lowridge Ct Apt. #1 Missoula M.T. 59808
Date	7/18/2020
Signature(s)	<i>Erika Seheben</i>

**LEGAL DESCRIPTION OF PROPERTIES PROPOSED FOR REZONE**

Parcel 1: Government Lot 4 and Portion B of COS 4831; in Section 5, Township 13 North, Range 19 West, P.M.M.

Parcel 2: Portion C of COS 4831, Parcel A & C of COS 3750 and Portion A of the amended plat of Commerce Center Phase II, all in Section 5, Township 13 North, Range 19 West, P.M.M.

PROTEST PETITION – REZONING REQUEST

I, Chad Cleveland, am a property owner within 150 feet of the subject property where there is a pending zoning change request. The legal descriptions for the subject properties are below.

The current zoning for these parcels is:

Parcel 1: R5.4 Residential (single dwelling), RM1-35 Residential (multi-dwelling) and C1-4 Neighborhood Commercial.

Parcel 2: RM1-35 Residential (multi-dwelling), B2-2 Community Business and C1-4 Neighborhood Commercial.

The proposed zoning for the subject property is RM1-45 Residential (multi-dwelling).

I am signing this petition to indicate my **opposition** to the requested rezoning from R5.4 Residential (single dwelling), RM1-35 Residential (multi-dwelling), B2-2 Community Business and C1-4 Neighborhood Commercial to RM1-45 Residential (multi-dwelling).

Property owner(s) name(s) (printed)	Chad Cleveland
Property owner address	2803 Rockridge CT #2 Missoula, MT 59808
Date	7/18/20
Signature(s)	[Handwritten Signature]

LEGAL DESCRIPTION OF PROPERTIES PROPOSED FOR REZONE

Parcel 1: Government Lot 4 and Portion B of COS 4831; in Section 5, Township 13 North, Range 19 West, P.M.M.

Parcel 2: Portion C of COS 4831, Parcel A & C of COS 3750 and Portion A of the amended plat of Commerce Center Phase II, all in Section 5, Township 13 North, Range 19 West, P.M.M.

**PROTEST PETITION – REZONING REQUEST**

I, Carl Clark, am a property owner within 150 feet of the subject property where there is a pending zoning change request. The legal descriptions for the subject properties are below.


The current zoning for these parcels is:

Parcel 1: R5.4 Residential (single dwelling), RM1-35 Residential (multi-dwelling) and C1-4 Neighborhood Commercial.

Parcel 2: RM1-35 Residential (multi-dwelling), B2-2 Community Business and C1-4 Neighborhood Commercial.

The proposed zoning for the subject property is RM1-45 Residential (multi-dwelling).

I am signing this petition to indicate my **opposition** to the requested rezoning from R5.4 Residential (single dwelling), RM1-35 Residential (multi-dwelling), B2-2 Community Business and C1-4 Neighborhood Commercial to RM1-45 Residential (multi-dwelling).

Property owner(s) name(s) (printed)	Carl Clark
Property owner address	2801 Highcliff Ct. #8 Missoula, MT 59808
Date	7/18/2020
Signature(s)	

**LEGAL DESCRIPTION OF PROPERTIES PROPOSED FOR REZONE**

Parcel 1: Government Lot 4 and Portion B of COS 4831; in Section 5, Township 13 North, Range 19 West, P.M.M.

Parcel 2: Portion C of COS 4831, Parcel A & C of COS 3750 and Portion A of the amended plat of Commerce Center Phase II, all in Section 5, Township 13 North, Range 19 West, P.M.M.

**PROTEST PETITION – REZONING REQUEST**

I, SCOTT BERRYMAN, am a property owner within 150 feet of the subject property where there is a pending zoning change request. The legal descriptions for the subject properties are below.


The current zoning for these parcels is:

Parcel 1: R5.4 Residential (single dwelling), RM1-35 Residential (multi-dwelling) and C1-4 Neighborhood Commercial.

Parcel 2: RM1-35 Residential (multi-dwelling), B2-2 Community Business and C1-4 Neighborhood Commercial.

The proposed zoning for the subject property is RM1-45 Residential (multi-dwelling).

I am signing this petition to indicate my **opposition** to the requested rezoning from R5.4 Residential (single dwelling), RM1-35 Residential (multi-dwelling), B2-2 Community Business and C1-4 Neighborhood Commercial to RM1-45 Residential (multi-dwelling).

Property owner(s) name(s) (printed)	SCOTT BERRYMAN
Property owner address	2815 Lowridge CT #4 Missoula 59808
Date	7-24-20
Signature(s)	

**LEGAL DESCRIPTION OF PROPERTIES PROPOSED FOR REZONE**

Parcel 1: Government Lot 4 and Portion B of COS 4831; in Section 5, Township 13 North, Range 19 West, P.M.M.

Parcel 2: Portion C of COS 4831, Parcel A & C of COS 3750 and Portion A of the amended plat of Commerce Center Phase II, all in Section 5, Township 13 North, Range 19 West, P.M.M.

**PROTEST PETITION – REZONING REQUEST**

*(Owner)*  
*Lynda Zschaechner* *(Beneficiary)*  
*X Randy Zschaechner*, am a property owner within 150 feet of the subject property where there is a pending zoning change request. The legal descriptions for the subject properties are below.

The current zoning for these parcels is:

Parcel 1: R5.4 Residential (single dwelling), RM1-35 Residential (multi-dwelling) and C1-4 Neighborhood Commercial.

Parcel 2: RM1-35 Residential (multi-dwelling), B2-2 Community Business and C1-4 Neighborhood Commercial.

The proposed zoning for the subject property is RM1-45 Residential (multi-dwelling).

I am signing this petition to indicate my **opposition** to the requested rezoning from R5.4 Residential (single dwelling), RM1-35 Residential (multi-dwelling), B2-2 Community Business and C1-4 Neighborhood Commercial to RM1-45 Residential (multi-dwelling).

Property owner(s) name(s) (printed)	<i>Lynda H. Zschaechner (owner)</i> <i>Randy J. Zschaechner (beneficiary)</i>
Property owner address	<i>2805 Rockridge #2</i> <i>Missoula 59808</i>
Date	<i>7/24/20</i>
Signature(s)	<i>X Randy Zschaechner</i> <i>Lynda Zschaechner</i>

**LEGAL DESCRIPTION OF PROPERTIES PROPOSED FOR REZONE**

Parcel 1: Government Lot 4 and Portion B of COS 4831; in Section 5, Township 13 North, Range 19 West, P.M.M.

Parcel 2: Portion C of COS 4831, Parcel A & C of COS 3750 and Portion A of the amended plat of Commerce Center Phase II, all in Section 5, Township 13 North, Range 19 West, P.M.M.

**PROTEST PETITION – REZONING REQUEST**

I, Deborah Jones, am a property owner within 150 feet of the subject property where there is a pending zoning change request. The legal descriptions for the subject properties are below.

The current zoning for these parcels is:

Parcel 1: R5.4 Residential (single dwelling), RM1-35 Residential (multi-dwelling) and C1-4 Neighborhood Commercial.

Parcel 2: RM1-35 Residential (multi-dwelling), B2-2 Community Business and C1-4 Neighborhood Commercial.

The proposed zoning for the subject property is RM1-45 Residential (multi-dwelling).

I am signing this petition to indicate my **opposition** to the requested rezoning from R5.4 Residential (single dwelling), RM1-35 Residential (multi-dwelling), B2-2 Community Business and C1-4 Neighborhood Commercial to RM1-45 Residential (multi-dwelling).

Property owner(s) name(s) (printed)	Deborah Jones
Property owner address	2803 Rockridge Ct. # 3
Date	7/18/20 Missoula, MT 59808
Signature(s)	Deborah Jones

**LEGAL DESCRIPTION OF PROPERTIES PROPOSED FOR REZONE**

Parcel 1: Government Lot 4 and Portion B of COS 4831; in Section 5, Township 13 North, Range 19 West, P.M.M.

Parcel 2: Portion C of COS 4831, Parcel A & C of COS 3750 and Portion A of the amended plat of Commerce Center Phase II, all in Section 5, Township 13 North, Range 19 West, P.M.M.



**PROTEST PETITION – REZONING REQUEST**

I, Katherine A. Lundman, am a property owner within 150 feet of the subject property where there is a pending zoning change request. The legal descriptions for the subject properties are below.

The current zoning for these parcels is:

Parcel 1: R5.4 Residential (single dwelling), RM1-35 Residential (multi-dwelling) and C1-4 Neighborhood Commercial.

Parcel 2: RM1-35 Residential (multi-dwelling), B2-2 Community Business and C1-4 Neighborhood Commercial.

The proposed zoning for the subject property is RM1-45 Residential (multi-dwelling).

I am signing this petition to indicate my **opposition** to the requested rezoning from R5.4 Residential (single dwelling), RM1-35 Residential (multi-dwelling), B2-2 Community Business and C1-4 Neighborhood Commercial to RM1-45 Residential (multi-dwelling).

Property owner(s) name(s) (printed)	Katherine A. Lundman
Property owner address	2802 Rockridge CT #6 Missoula MT 59608
Date	7-25-20
Signature(s)	Katherine A. Lundman

**LEGAL DESCRIPTION OF PROPERTIES PROPOSED FOR REZONE**

Parcel 1: Government Lot 4 and Portion B of COS 4831; in Section 5, Township 13 North, Range 19 West, P.M.M.

Parcel 2: Portion C of COS 4831, Parcel A & C of COS 3750 and Portion A of the amended plat of Commerce Center Phase II, all in Section 5, Township 13 North, Range 19 West, P.M.M.

**PROTEST PETITION – REZONING REQUEST**

I, James & Laura Elliott, am a property owner within 150 feet of the subject property where there is a pending zoning change request. The legal descriptions for the subject properties are below.


The current zoning for these parcels is:

Parcel 1: R5.4 Residential (single dwelling), RM1-35 Residential (multi-dwelling) and C1-4 Neighborhood Commercial.

Parcel 2: RM1-35 Residential (multi-dwelling), B2-2 Community Business and C1-4 Neighborhood Commercial.

The proposed zoning for the subject property is RM1-45 Residential (multi-dwelling).

I am signing this petition to indicate my **opposition** to the requested rezoning from R5.4 Residential (single dwelling), RM1-35 Residential (multi-dwelling), B2-2 Community Business and C1-4 Neighborhood Commercial to RM1-45 Residential (multi-dwelling).

Property owner(s) name(s) (printed)	James Brian Elliott Laura Elliott
Property owner address	2609 Old Quarry Rd Missoula MT 59808
Date	5/7/2020
Signature(s)	



**LEGAL DESCRIPTION OF PROPERTIES PROPOSED FOR REZONE**

Parcel 1: Government Lot 4 and Portion B of COS 4831; in Section 5, Township 13 North, Range 19 West, P.M.M.

Parcel 2: Portion C of COS 4831, Parcel A & C of COS 3750 and Portion A of the amended plat of Commerce Center Phase II, all in Section 5, Township 13 North, Range 19 West, P.M.M.



**PROTEST PETITION – REZONING REQUEST**

I, Robert G. McCoskey, am a property owner within 150 feet of the subject property where there is a pending zoning change request. The legal descriptions for the subject properties are below.

The current zoning for these parcels is:

Parcel 1: R5.4 Residential (single dwelling), RM1-35 Residential (multi-dwelling) and C1-4 Neighborhood Commercial.

Parcel 2: RM1-35 Residential (multi-dwelling), B2-2 Community Business and C1-4 Neighborhood Commercial.

The proposed zoning for the subject property is RM1-45 Residential (multi-dwelling).

I am signing this petition to indicate my **opposition** to the requested rezoning from R5.4 Residential (single dwelling), RM1-35 Residential (multi-dwelling), B2-2 Community Business and C1-4 Neighborhood Commercial to RM1-45 Residential (multi-dwelling).

Property owner(s) name(s) (printed)	Robert G. McCoskey
Property owner address	2613 Old Quarry Road
Date	5/07/20
Signature(s)	Robert G. McCoskey

**LEGAL DESCRIPTION OF PROPERTIES PROPOSED FOR REZONE**

Parcel 1: Government Lot 4 and Portion B of COS 4831; in Section 5, Township 13 North, Range 19 West, P.M.M.

Parcel 2: Portion C of COS 4831, Parcel A & C of COS 3750 and Portion A of the amended plat of Commerce Center Phase II, all in Section 5, Township 13 North, Range 19 West, P.M.M.

**PROTEST PETITION – REZONING REQUEST**

I, ROBERT W. & BARBARA JOHNSON, am a property owner within 150 feet of the subject property where there is a pending zoning change request. The legal descriptions for the subject properties are below.

The current zoning for these parcels is:

Parcel 1: R5.4 Residential (single dwelling), RM1-35 Residential (multi-dwelling) and C1-4 Neighborhood Commercial.

Parcel 2: RM1-35 Residential (multi-dwelling), B2-2 Community Business and C1-4 Neighborhood Commercial.

The proposed zoning for the subject property is RM1-45 Residential (multi-dwelling).

I am signing this petition to indicate my **opposition** to the requested rezoning from R5.4 Residential (single dwelling), RM1-35 Residential (multi-dwelling), B2-2 Community Business and C1-4 Neighborhood Commercial to RM1-45 Residential (multi-dwelling).

Property owner(s) name(s) (printed)	ROBERT W JOHNSON BARBARA JOHNSON
Property owner address	2617 Old Quarry Rd.
Date	5/7/2020      5/7/2020
Signature(s)	Robert W Johnson Barbara Johnson

**LEGAL DESCRIPTION OF PROPERTIES PROPOSED FOR REZONE**

Parcel 1: Government Lot 4 and Portion B of COS 4831; in Section 5, Township 13 North, Range 19 West, P.M.M.

Parcel 2: Portion C of COS 4831, Parcel A & C of COS 3750 and Portion A of the amended plat of Commerce Center Phase II, all in Section 5, Township 13 North, Range 19 West, P.M.M.

**PROTEST PETITION – REZONING REQUEST**

I, Richard + Jane Pierce, <sup>are</sup> ~~am~~ a property owner~~s~~ within 150 feet of the subject property where there is a pending zoning change request. The legal descriptions for the subject properties are below.

The current zoning for these parcels is:

Parcel 1: R5.4 Residential (single dwelling), RM1-35 Residential (multi-dwelling) and C1-4 Neighborhood Commercial.

Parcel 2: RM1-35 Residential (multi-dwelling), B2-2 Community Business and C1-4 Neighborhood Commercial.

The proposed zoning for the subject property is RM1-45 Residential (multi-dwelling).

I am signing this petition to indicate my **opposition** to the requested rezoning from R5.4 Residential (single dwelling), RM1-35 Residential (multi-dwelling), B2-2 Community Business and C1-4 Neighborhood Commercial to RM1-45 Residential (multi-dwelling).

Property owner(s) name(s) (printed)	Richard + Jane Pierce
Property owner address	2621 Old Quarry Rd Missoula MT 59808
Date	5-7-2020
Signature(s)	Richard N Pierce Jane F Pierce

**LEGAL DESCRIPTION OF PROPERTIES PROPOSED FOR REZONE**

Parcel 1: Government Lot 4 and Portion B of COS 4831; in Section 5, Township 13 North, Range 19 West, P.M.M.

Parcel 2: Portion C of COS 4831, Parcel A & C of COS 3750 and Portion A of the amended plat of Commerce Center Phase II, all in Section 5, Township 13 North, Range 19 West, P.M.M.

**PROTEST PETITION – REZONING REQUEST**

I, Jerry and Colleen Cebula, am a property owner within 150 feet of the subject property where there is a pending zoning change request. The legal descriptions for the subject properties are below.


The current zoning for these parcels is:

Parcel 1: R5.4 Residential (single dwelling), RM1-35 Residential (multi-dwelling) and C1-4 Neighborhood Commercial.

Parcel 2: RM1-35 Residential (multi-dwelling), B2-2 Community Business and C1-4 Neighborhood Commercial.

The proposed zoning for the subject property is RM1-45 Residential (multi-dwelling).

I am signing this petition to indicate my **opposition** to the requested rezoning from R5.4 Residential (single dwelling), RM1-35 Residential (multi-dwelling), B2-2 Community Business and C1-4 Neighborhood Commercial to RM1-45 Residential (multi-dwelling).

Property owner(s) name(s) (printed)	Jerry and Colleen Cebula
Property owner address	2701 Old Quarry Rd.
Date	5-7-20
Signature(s)	

**LEGAL DESCRIPTION OF PROPERTIES PROPOSED FOR REZONE**

Parcel 1: Government Lot 4 and Portion B of COS 4831; in Section 5, Township 13 North, Range 19 West, P.M.M.

Parcel 2: Portion C of COS 4831, Parcel A & C of COS 3750 and Portion A of the amended plat of Commerce Center Phase II, all in Section 5, Township 13 North, Range 19 West, P.M.M.

**PROTEST PETITION – REZONING REQUEST**

I, Dennis & Linda Muth, am a property owner within 150 feet of the subject property where there is a pending zoning change request. The legal descriptions for the subject properties are below.

The current zoning for these parcels is:

Parcel 1: R5.4 Residential (single dwelling), RM1-35 Residential (multi-dwelling) and C1-4 Neighborhood Commercial.

Parcel 2: RM1-35 Residential (multi-dwelling), B2-2 Community Business and C1-4 Neighborhood Commercial.

The proposed zoning for the subject property is RM1-45 Residential (multi-dwelling).

I am signing this petition to indicate my **opposition** to the requested rezoning from R5.4 Residential (single dwelling), RM1-35 Residential (multi-dwelling), B2-2 Community Business and C1-4 Neighborhood Commercial to RM1-45 Residential (multi-dwelling).

Property owner(s) name(s) (printed)	Dennis & Linda Muth
Property owner address Lot 39 - Prospect Phase 1	2709 Old Quarry Rd Co Missoula, MT 59808
Date	May 7, 2020
Signature(s)	Dennis E. Muth Linda D. Muth

**LEGAL DESCRIPTION OF PROPERTIES PROPOSED FOR REZONE**

Parcel 1: Government Lot 4 and Portion B of COS 4831; in Section 5, Township 13 North, Range 19 West, P.M.M.

Parcel 2: Portion C of COS 4831, Parcel A & C of COS 3750 and Portion A of the amended plat of Commerce Center Phase II, all in Section 5, Township 13 North, Range 19 West, P.M.M.

**PROTEST PETITION – REZONING REQUEST**

I, Russell & Mary Lodge am a property owner within 150 feet of the subject property where there is a pending zoning change request. The legal descriptions for the subject properties are below.

The current zoning for these parcels is:

Parcel 1: R5.4 Residential (single dwelling), RM1-35 Residential (multi-dwelling) and C1-4 Neighborhood Commercial.

Parcel 2: RM1-35 Residential (multi-dwelling), B2-2 Community Business and C1-4 Neighborhood Commercial.

The proposed zoning for the subject property is RM1-45 Residential (multi-dwelling).

I am signing this petition to indicate my **opposition** to the requested rezoning from R5.4 Residential (single dwelling), RM1-35 Residential (multi-dwelling), B2-2 Community Business and C1-4 Neighborhood Commercial to RM1-45 Residential (multi-dwelling).

Property owner(s) name(s) (printed)	Russell & Mary Lodge
Property owner address	2705 Old Quarry Rd.
Date	5-7-20
Signature(s)	Mary Lodge Russell

**LEGAL DESCRIPTION OF PROPERTIES PROPOSED FOR REZONE**

Parcel 1: Government Lot 4 and Portion B of COS 4831; in Section 5, Township 13 North, Range 19 West, P.M.M.

Parcel 2: Portion C of COS 4831, Parcel A & C of COS 3750 and Portion A of the amended plat of Commerce Center Phase II, all in Section 5, Township 13 North, Range 19 West, P.M.M.

**PROTEST PETITION – REZONING REQUEST**

I, Cody Rosling, am a property owner within 150 feet of the subject property where there is a pending zoning change request. The legal descriptions for the subject properties are below.

The current zoning for these parcels is:

Parcel 1: R5.4 Residential (single dwelling), RM1-35 Residential (multi-dwelling) and C1-4 Neighborhood Commercial.

Parcel 2: RM1-35 Residential (multi-dwelling), B2-2 Community Business and C1-4 Neighborhood Commercial.

The proposed zoning for the subject property is RM1-45 Residential (multi-dwelling).

I am signing this petition to indicate my **opposition** to the requested rezoning from R5.4 Residential (single dwelling), RM1-35 Residential (multi-dwelling), B2-2 Community Business and C1-4 Neighborhood Commercial to RM1-45 Residential (multi-dwelling).

Property owner(s) name(s) (printed)	<i>Cody Rosling</i>
Property owner address	<i>2717 Old Quarry RD Missoula MT 59808</i>
Date	<i>5-12-2020</i>
Signature(s)	<i>Cody Rosling</i>

**LEGAL DESCRIPTION OF PROPERTIES PROPOSED FOR REZONE**

Parcel 1: Government Lot 4 and Portion B of COS 4831; in Section 5, Township 13 North, Range 19 West, P.M.M.

Parcel 2: Portion C of COS 4831, Parcel A & C of COS 3750 and Portion A of the amended plat of Commerce Center Phase II, all in Section 5, Township 13 North, Range 19 West, P.M.M.

**PROTEST PETITION – REZONING REQUEST**

I, Bryan Tripp & Lisa Nagle-Tripp am a property owner within 150 feet of the subject property where there is a pending zoning change request. The legal descriptions for the subject properties are below.

The current zoning for these parcels is:

Parcel 1: R5.4 Residential (single dwelling), RM1-35 Residential (multi-dwelling) and C1-4 Neighborhood Commercial.

Parcel 2: RM1-35 Residential (multi-dwelling), B2-2 Community Business and C1-4 Neighborhood Commercial.

The proposed zoning for the subject property is RM1-45 Residential (multi-dwelling).

I am signing this petition to indicate my **opposition** to the requested rezoning from R5.4 Residential (single dwelling), RM1-35 Residential (multi-dwelling), B2-2 Community Business and C1-4 Neighborhood Commercial to RM1-45 Residential (multi-dwelling).

Property owner(s) name(s) (printed)	Bryan D. Tripp / Lisa J. Nagle-Tripp
Property owner address	2713 Old Quarry Rd Wst Mt 59808
Date	5/11/20
Signature(s)	Bryan Tripp Lisa Nagle-Tripp

**LEGAL DESCRIPTION OF PROPERTIES PROPOSED FOR REZONE**

Parcel 1: Government Lot 4 and Portion B of COS 4831; in Section 5, Township 13 North, Range 19 West, P.M.M.

Parcel 2: Portion C of COS 4831, Parcel A & C of COS 3750 and Portion A of the amended plat of Commerce Center Phase II, all in Section 5, Township 13 North, Range 19 West, P.M.M.