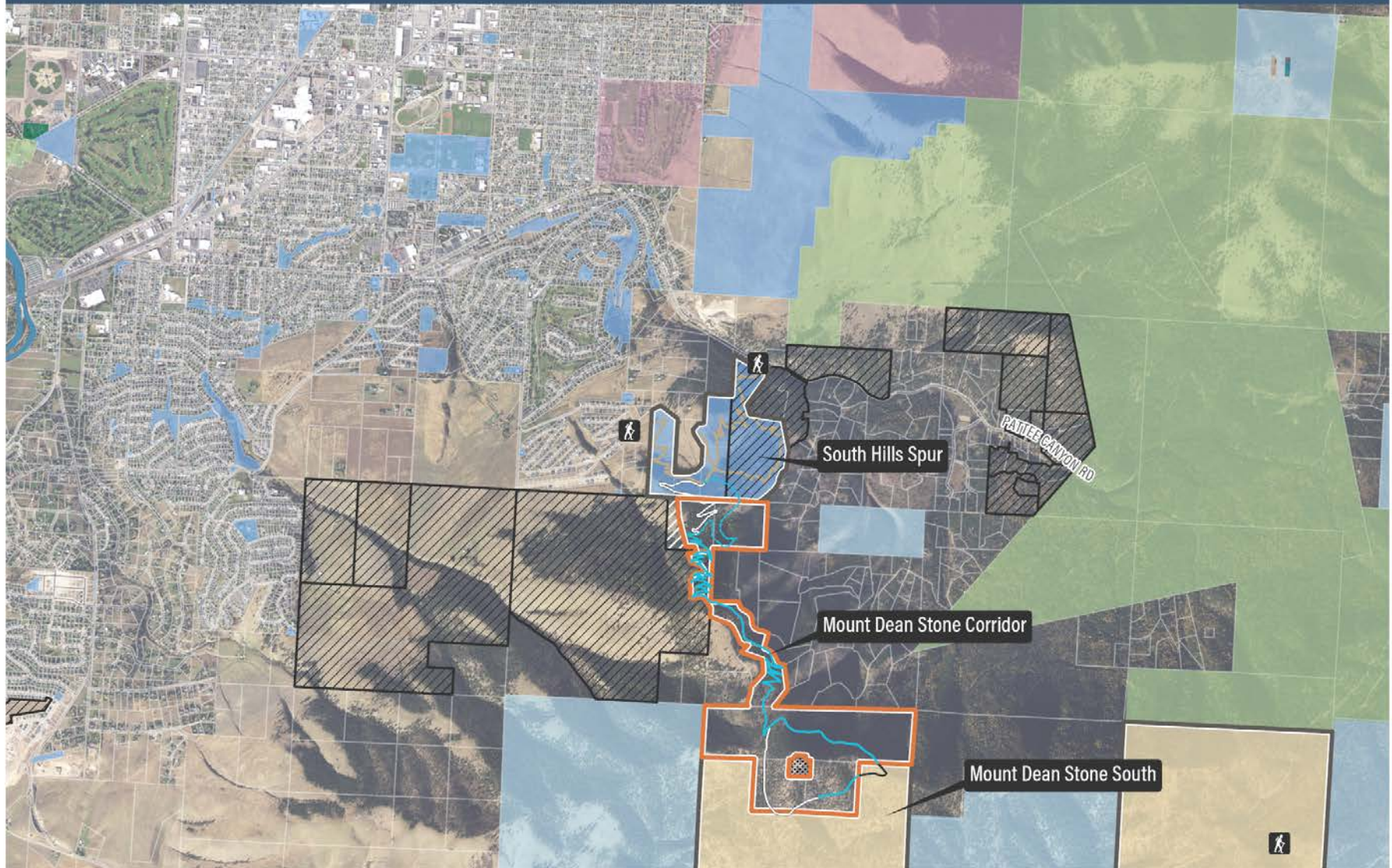





# Mount Dean Stone Corridor

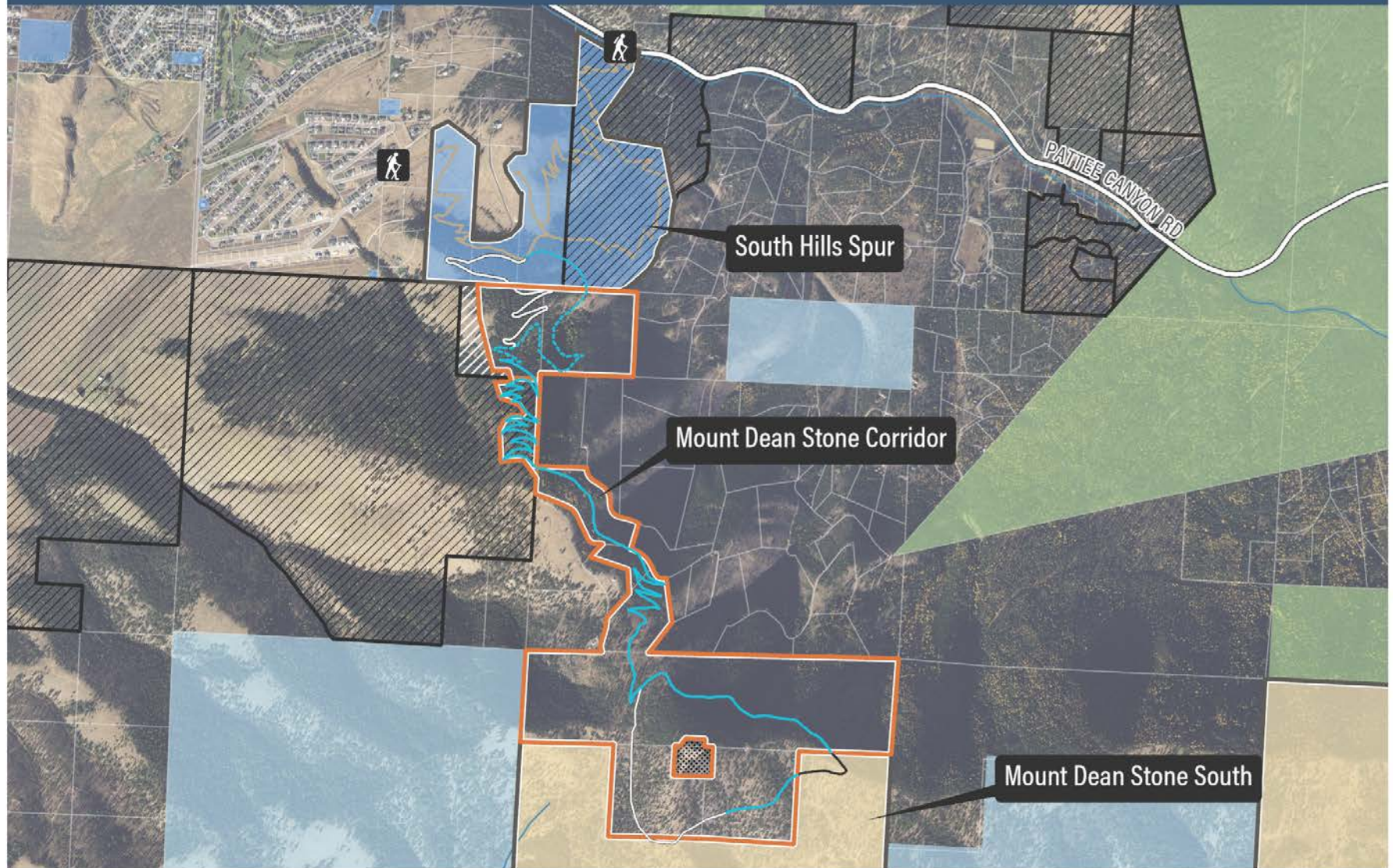


- |   |                           |  |   |                                   |
|---|---------------------------|--|---|-----------------------------------|
| Five Valleys Owned                                    | The Nature Conservancy    | Montana University System                    | Existing Trail  | Potential Woodsy Spur Trail Route |
| Future Five Valleys Ownership                         | City of Missoula          | Utility Parcels-Not Dean Stone Project Lands | High, Wide, & Handsome Trail                                |                                   |
| Future Conservation Easement and Line Ranch Ownership | Montana State Trust Lands | Existing Road                                | High, Wide, & Handsome Trail on the Nature Conservancy Land |                                   |
| Five Valleys Conservation Easement                    | US Forest Service         |  |   |                                   |





# Mount Dean Stone Corridor



- Five Valleys Owned
- Future Five Valleys Ownership
- Future Conservation Easement and Line Ranch Ownership
- Five Valleys Conservation Easement
- The Nature Conservancy
- City of Missoula
- Montana State Trust Lands
- US Forest Service
- Existing Trail
- High, Wide, & Handsome Trail
- - - Potential Woodsy Spur Trail Route
- Utility Parcels-Not Dean Stone Project Lands
- High, Wide, & Handsome Trail on the Nature Conservancy Land
- Existing Road








# Characteristics of the Land





# Characteristics of the Land







# Scenic views to the North







# Scenic View to Northwest







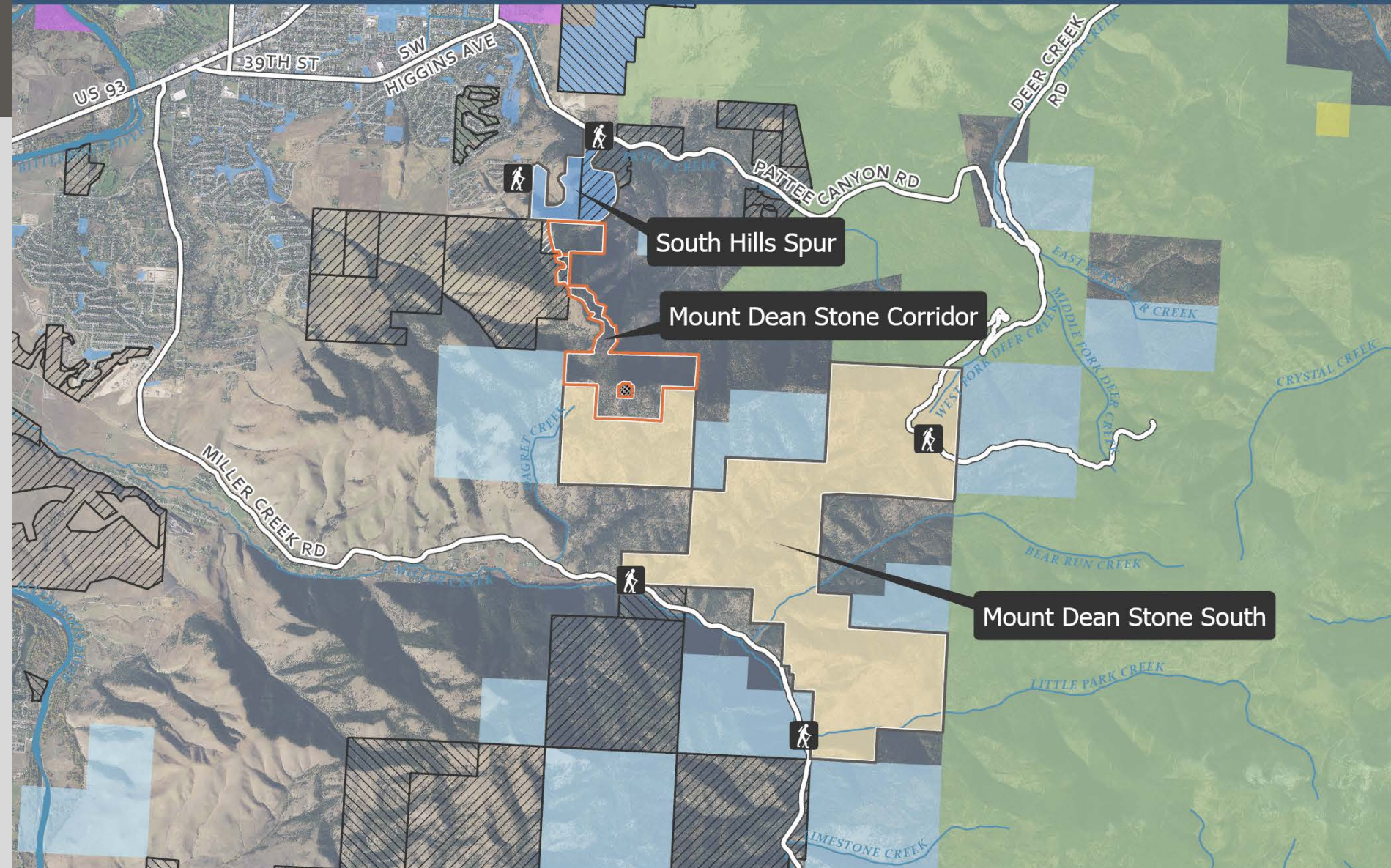
# Bitterroot Valley Overlook





# Mount Dean Stone Corridor

## Vicinity Map



- Five Valleys Conservation Easement
- Five Valleys Owned
- Future Five Valleys Ownership
- Future Conservation Easement and Line Ranch Ownership
- The Nature Conservancy
- City of Missoula
- Montana State Trust Lands
- US Forest Service
- Other Conservation Easement
- Utility Parcels - Not Dean Stone Project Lands







# Dean Stone Committee







# Coordination with City Goals and Existing Management Plan







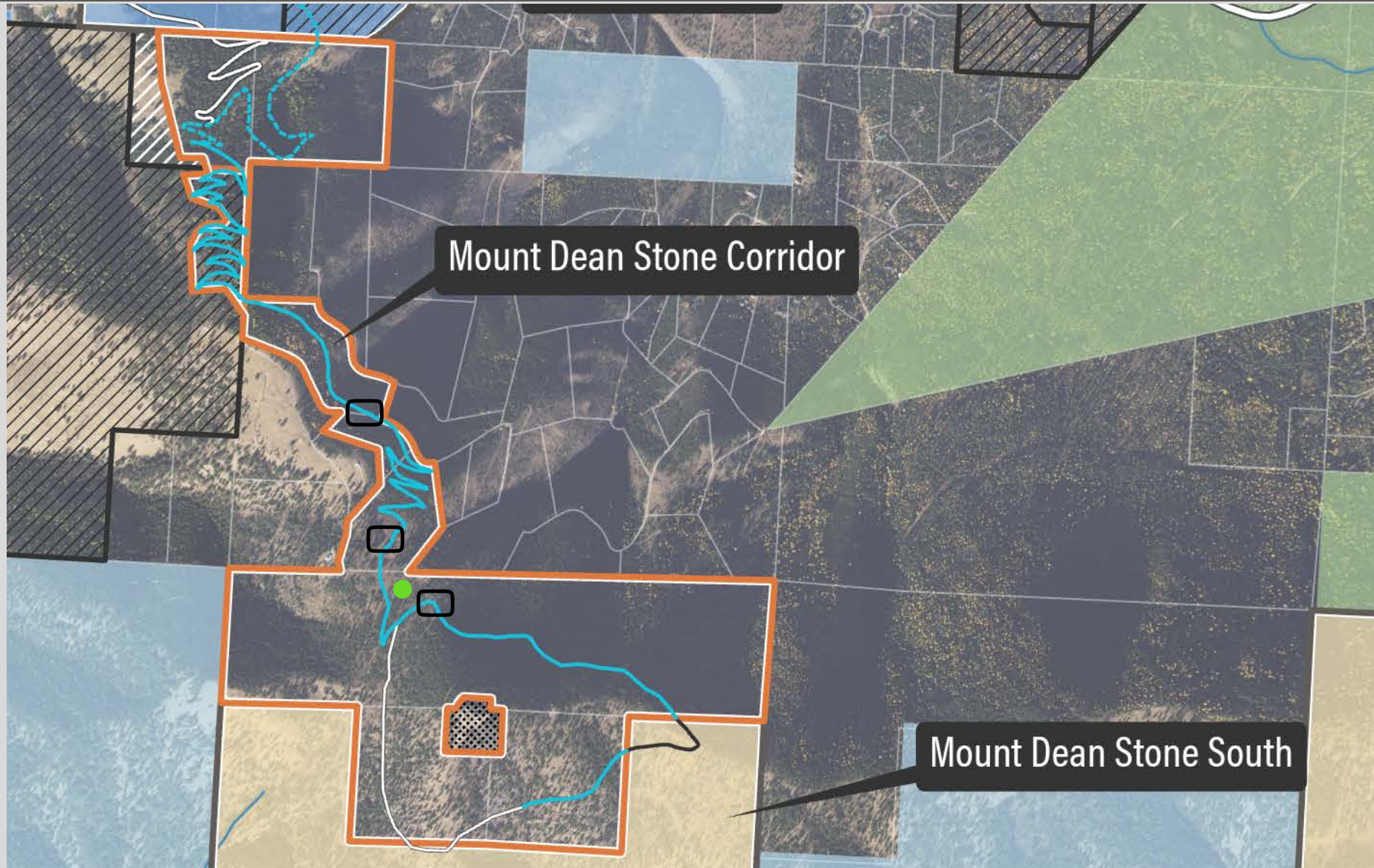
# “High, Wide, and Handsome Trail”







# Road Crossings, Sensitive Habitats & Reducing Impact on Adjacent Private Land





# Trail Connections

