


PROTEST PETITION – ZONING UPON ANNEXATION REQUEST

I, Ashod Kargodorian, am a property owner within 150 feet of the parcel (20.21 acres) located at the northern terminus of George Elmer Drive, north of 44 Ranch Subdivision and Flynn Ranch Subdivision, where there is a pending annexation with City zoning upon annexation request. The legal description for the subject property is below.

The current county zoning for this parcel is C-RR1 Residential, and the proposed zoning upon annexation for the property is B2-2 Community Business.

I am signing this petition to indicate my **opposition** to the requested zoning upon annexation from C-RR1 Residential to B2-2 Community Business.

Property owner(s) name(s) (printed)	ASHOD KARGODORIAN JOAN KARGODORIAN
Property owner address P.O. Box 17876 Missoula 59808	2545 GRANARY Rd. Missoula 59808
Date	Jan 28, 2021
Signature(s)	

LEGAL DESCRIPTION OF PROPERTY PROPOSED FOR ZONING UPON ANNEXATION


Tract 8A of Certificate of Survey 6109 in Section 12, Township 13 North, Range 20 West,
P.M.M.

PROTEST PETITION – ZONING UPON ANNEXATION REQUEST

I, BARBARA CARNEY, am a property owner within 150 feet of the parcel (20.21 acres) located at the northern terminus of George Elmer Drive, north of 44 Ranch Subdivision and Flynn Ranch Subdivision, where there is a pending annexation with City zoning upon annexation request. The legal description for the subject property is below.

The current county zoning for this parcel is C-RR1 Residential, and the proposed zoning upon annexation for the property is B2-2 Community Business.

I am signing this petition to indicate my **opposition** to the requested zoning upon annexation from C-RR1 Residential to B2-2 Community Business.

Property owner(s) name(s) (printed)	BARBARA CARNEY
Property owner address	2540 OLD RANCH RD., UNIT A MISSOULA, MT 59808
Date	01/29/2021
Signature(s)	

LEGAL DESCRIPTION OF PROPERTY PROPOSED FOR ZONING UPON ANNEXATION


Tract 8A of Certificate of Survey 6109 in Section 12, Township 13 North, Range 20 West,
P.M.M.

PROTEST PETITION – ZONING UPON ANNEXATION REQUEST

I, BRENT SPERRY, am a property owner within 150 feet of the parcel (20.21 acres) located at the northern terminus of George Elmer Drive, north of 44 Ranch Subdivision and Flynn Ranch Subdivision, where there is a pending annexation with City zoning upon annexation request. The legal description for the subject property is below.

The current county zoning for this parcel is C-RR1 Residential, and the proposed zoning upon annexation for the property is B2-2 Community Business.

I am signing this petition to indicate my **opposition** to the requested zoning upon annexation from C-RR1 Residential to B2-2 Community Business.

Property owner(s) name(s) (printed)	Brent Sperry Brandee Sperry
Property owner address	5102 Horn Rd, Missoula MT 59808
Date	1/27/2021
Signature(s)	

LEGAL DESCRIPTION OF PROPERTY PROPOSED FOR ZONING UPON ANNEXATION



Tract 8A of Certificate of Survey 6109 in Section 12, Township 13 North, Range 20 West,
P.M.M.

PROTEST PETITION – ZONING UPON ANNEXATION REQUEST

I, DAVID C. & Robyn E Boone am a property owner within 150 feet of the parcel (20.21 acres) located at the northern terminus of George Elmer Drive, north of 44 Ranch Subdivision and Flynn Ranch Subdivision, where there is a pending annexation with City zoning upon annexation request. The legal description for the subject property is below.

The current county zoning for this parcel is C-RR1 Residential, and the proposed zoning upon annexation for the property is B2-2 Community Business.

I am signing this petition to indicate my **opposition** to the requested zoning upon annexation from C-RR1 Residential to B2-2 Community Business.

Property owner(s) name(s) (printed)	DAVID C. BOONE ROBYN E. BOONE
Property owner address	5114 HORN RD MISSOULA, MT 59808
Date	1/28/21
Signature(s)	 

LEGAL DESCRIPTION OF PROPERTY PROPOSED FOR ZONING UPON ANNEXATION

Tract 8A of Certificate of Survey 6109 in Section 12, Township 13 North, Range 20 West,
P.M.M.

PROTEST PETITION – ZONING UPON ANNEXATION REQUEST

I, Danita Smith, am a property owner within 150 feet of the parcel (20.21 acres) located at the northern terminus of George Elmer Drive, north of 44 Ranch Subdivision and Flynn Ranch Subdivision, where there is a pending annexation with City zoning upon annexation request. The legal description for the subject property is below.

The current county zoning for this parcel is C-RR1 Residential, and the proposed zoning upon annexation for the property is B2-2 Community Business.

I am signing this petition to indicate my **opposition** to the requested zoning upon annexation from C-RR1 Residential to B2-2 Community Business.

Property owner(s) name(s) (printed)	Danita Smith
Property owner address	2558 Hatigo Drive
Date	2-5-21
Signature(s)	Danita Smith

LEGAL DESCRIPTION OF PROPERTY PROPOSED FOR ZONING UPON ANNEXATION


Tract 8A of Certificate of Survey 6109 in Section 12, Township 13 North, Range 20 West, P.M.M.

PROTEST PETITION – ZONING UPON ANNEXATION REQUEST

I, Kasey Schriver and Meagan Schriver, am a property owner within 150 feet of the parcel (20.21 acres) located at the northern terminus of George Elmer Drive, north of 44 Ranch Subdivision and Flynn Ranch Subdivision, where there is a pending annexation with City zoning upon annexation request. The legal description for the subject property is below.

The current county zoning for this parcel is C-RR1 Residential, and the proposed zoning upon annexation for the property is B2-2 Community Business.

I am signing this petition to indicate my **opposition** to the requested zoning upon annexation from C-RR1 Residential to B2-2 Community Business.

Property owner(s) name(s) (printed)	Kasey Schriver Meagan Schriver
Property owner address	5138 Horn Rd Missoula, MT, 59808
Date	17 FEB 2021
Signature(s)	

LEGAL DESCRIPTION OF PROPERTY PROPOSED FOR ZONING UPON ANNEXATION

Tract 8A of Certificate of Survey 6109 in Section 12, Township 13 North, Range 20 West,
P.M.M.